

+NOTICE!!

These documents have been scanned!

Do not place un-scanned documents beneath this notice!

Do not remove this notice from this file!

GPO Jacket No. 560-102
Print Order 61540
Rise Business Services, LLC
Job=AZ15 7/29/2019



Box Number= AZ15177



Claim Begin-End: AMC331694-AMC331694

1 Initial Receipt



AZ15177-6

AMC331602-AMC331727

Date Prepared: 11-2-94

Lead AMC Number: 331694

Ending AMC Number: 331694

CASE CLAIM INDEX

SERIAL NUMBER

CLAIM NAME

A MC 331694
A MC
A MC
A MC
A MC
A MC
A MC
A MC
A MC
A MC
A MC

EZ 208

UNITED STATES
DEPARTMENT OF THE INTERIOR
BUREAU OF LAND MANAGEMENT

RECEIPT AND ACCOUNTING ADVICE

NO. 2050163 04

SM/AZ 10/21/94

Subject: LOCATION & SERVICE FEES (1) 2 15 11 25.00
 CLAIM MAINTENANCE FEE 1995 (1) 2 15 12 10.00
 Applicant: ENERGY FUELS NUCLEAR, INC. 2 15 13 100.00

ONE TABOR CENTER, SUITE 2500
 1200 SEVENTEENTH STREET
 DENVER, CO 80202

Remitter: SAME - CK #38574
 303-623-8317

allura

ENTERED IN COMPUTER

10-27-94 *Arwas* *Ymt*

Assignor:

LEASE MANAGEMENT DATA									
<input type="checkbox"/> NEW <input type="checkbox"/> UPDATE <input type="checkbox"/> PAYMENT									
ORIGINAL SERIAL NO.	ASG.	TYPE	ST.	CTY.	FUND SYMBOL			ACRES/UNITS	RATE
AMC 331694									
AMOUNT	ANV. DATE	EXP. DATE	BILL CYC.	S/C	DISTRICT	NEXT BILL	MISC. DATA	U of M	ACTUAL UNITS
ASSIGNMENT SERIAL NO.	ASG.	TYPE	ST.	CTY.	FUND SYMBOL			ACRES/UNITS	RATE
AMOUNT	ANV. DATE	EXP. DATE	BILL CYC.	S/C	DISTRICT	NEXT BILL	MISC. DATA	U of M	ACTUAL UNITS

APPLY REMITTANCE

ACTION	FUND SYMBOL	CTY.	AMOUNT
FILING FEE			
RENTAL			
UNEARNED			
REFUND			
TOTAL			
AMOUNT DUE			

Remarks:

BY: _____ DATE: _____

Lease in Escrow?
 KGS?
 Auto Escalates?
 Auto Renew?

Of Interest?
 Operating Rights?
 Operator
 Bond Filed?

FOR MMS USE ONLY		
BILLEE		FOREST REFUGE
NUMBER		
OCS SECTION		
CODE		

MINING CLAIMS MILL OR TUNNEL SITES STATUS REPORT

**Lead Serial No. A MC 331694 **Township(s) 38N

**Lode Claims 1 **Range(s) 6W

**Placer Claims _____ **Section(s) 35

**Association Placer _____

Not Enough Locators
(Send Form Letter) _____

**GENERAL JURISDICTION OF:

BLM

National Forest _____

Other _____

**Mill Sites _____

**Tunnel Sites _____

**Relocations _____

**Timely Filed YES NO

**STATUS CHECKED (Enter Code 669)

**Service Charge Correct YES NO

MTP ORCA BY JR

**Location Fee Correct YES NO

**PRIVATE, STATE, OTHER SURFACE

**Maintenance Fee Correct YES NO

**Enter Code 880 _____

**Amount Paid 135⁰⁰

Shortage \$ _____ Overage \$ _____

**Over-the-Counter _____ Mail _____ **Wilderness Area NA

STATUS

**CLAIMS PARTIALLY VOID: Fee _____ Withdrawn _____ Other _____

**CLAIMS VOID: Fee _____ Withdrawn _____ Other _____

** ADD: DATE 10-21-94, ACTION CODE 482, 1995

** [] ADD: DATE _____, ACTION CODE 482, 1996

**SPECIAL INSTRUCTIONS: _____

**COMMENTS _____

NOTICE!!

These documents have been scanned!

Do not place un-scanned documents beneath this notice!

Do not remove this notice from this file!

GPO Jacket No. 560-102
Print Order 61540
Rise Business Services, LLC
Job=AZ15 7/29/2019



Box Number= AZ15177



Claim Begin-End: AMC331694-AMC331694

2 Correspondence



AZ15177-6

AMC331602-AMC331727

ATC/Memo
5/22/13
RH
5/22/13

Amc 101298
151806
153075
155773
161263
164727
173593

Amc 185458
22630
244380
247797
254492
331694
363457
96296

MAY 22 2013

In Reply Refer To:
3800 (9310) AT

CERTIFIED MAIL – RETURN RECEIPT REQUESTED No. 7012 3050 0001 1019 4941

EFR Arizona Strip LLC
Attention: Meredith Goble
225 Union Boulevard, Suite 600
Lakewood, Colorado 80228

To Whom It May Concern:

We have received your letter and documentation showing that Denison Arizona Strip LLC legally changed its name to EFR Arizona Strip LLC. Your letter requested that the Bureau of Land Management update our records to reflect the name change.

We also received a list of 130 claims for which you requested a name change be processed. Our records reflect that only 107 of the claims on the list are currently owned by Denison Arizona Strip LLC. The name change cannot be processed for the 23 claims listed on "Schedule 2 B. Claims Held by Others."

In order to process the name change for the 107 claims currently in the name of Denison Arizona Strip LLC, we require that you submit a \$10 processing fee per claim.

If additional information is required, please contact Amy Thrower at 602-417-9334.

/s/ Rebecca Heick

Rebecca Heick
Group Administrator
Lands and Minerals

UNITED STATES POSTAL SERVICE



First-Class Mail
Postage & Fees Paid
USPS
Permit No. G-10

• Sender: Please print your name, address, and ZIP+4 in this box •

**Bureau of Land Management
Arizona State Office (AZ931-AT)
One North Central Avenue, Ste 800
Phoenix, AZ 85004-4427**

SENDER: COMPLETE THIS SECTION	COMPLETE THIS SECTION ON DELIVERY
<ul style="list-style-type: none"> ■ Complete items 1, 2, and 3. Also complete item 4 if Restricted Delivery is desired. ■ Print your name and address on the reverse so that we can return the card to you. ■ Attach this card to the back of the mailpiece, or on the front if space permits. 	<p>A. Signature <input type="checkbox"/> Agent <input checked="" type="checkbox"/> Addressee</p> <p>B. Received by (Printed Name) C. Date of Delivery</p> <p>5/28</p>
<p>1. Article Addressed to: PHOENIX, ARIZONA</p> <p>EFR ARIZONA STRIP LLC ATTENTION: MEREDITH GOBLE 225 UNION BOULEVARD, SUITE 600 LAKEWOOD, CO 80228</p>	<p>D. Is delivery address different from item 1? <input checked="" type="checkbox"/> Yes If YES, enter delivery address below: <input type="checkbox"/> No</p>
<p>2. Article Number (Transfer from service label)</p>	<p>3. Service Type</p> <p><input checked="" type="checkbox"/> Certified Mail <input type="checkbox"/> Express Mail <input type="checkbox"/> Registered <input type="checkbox"/> Return Receipt for Merchandise <input type="checkbox"/> Insured Mail <input type="checkbox"/> C.O.D.</p> <p>4. Restricted Delivery? (Extra Fee) <input type="checkbox"/> Yes</p>
<p>7012 3050 0001 1019 4941</p>	



Energy Fuels Resources (USA) Inc.

September 27, 2012

Bureau of Land Management
Arizona State Office
One North Central Avenue, Suite 800
Phoenix, AZ 85004-4427

RECEIVED
BLM AZ STATE OFFICE
2012 OCT -3 P 12:53
PHOENIX, ARIZONA

Dear Sir/Madam:

Re: Name Change from Denison Arizona Strip LLC to EFR Arizona Strip LLC

On June 29, 2012, Energy Fuels Inc. acquired all of Denison Mines Corp.'s U.S. mining assets and operations, through the acquisition of the shares of all of Denison's U.S. subsidiaries, including Denison Arizona Strip LLC.

On July 26, 2012 Energy Fuels Inc. changed the name of Denison Arizona Strip LLC to EFR Arizona Strip LLC. Therefore, the name on the claims listed on attached Schedules 1 and 2 need to be changed from Denison Arizona Strip LLC to EFR Arizona Strip LLC. It is important to note that the entity has not changed, just the name of the entity. To reflect the name change, enclosed please find an approved Amendment to Articles of Organization filed with and accepted by the Arizona Corporation Commission.

Finally, the address for EFR Arizona Strip LLC has changed, please send future correspondence to:

EFR Arizona Strip LLC
Attn: Meredith Goble
225 Union Blvd., Ste. 600
Lakewood, Colorado 80228

Please make a note of these changes in your records, and feel free to contact me directly at mgoble@energyfuels.com or 303.389.4155 with any future correspondence regarding this matter.

Yours very truly,

ENERGY FUELS RESOURCES (USA) INC.

Meredith L. Goble
Land Supervisor/Corporate Paralegal

130 claims listed.
only 107 owned by Denison.
Need fees and correct list. AT

SCHEDULE 1
2012-2013 Assessment Year

EFR Arizona Strip LLC

**Unpatented Mining Claims Located in
Coconino County, Arizona**

<u>Claim Name</u>	<u>Location</u>		<u>Recorded</u>		<u>BLM Serial No</u>	<u>Claim Counter</u>
	<u>¼ Sec</u>	<u>Sec-Twp-Rng</u>	<u>Book</u>	<u>Page</u>		
CANYON 64	NE	19-29N-3E	673	573	AMC 22633	1
	NW	20-29N-3E				
CANYON 65	E2	19-29N-3E	673	575	AMC 22634	2
	W2	20-29N-3E				
CANYON 66	SE	19-29N-3E	673	577	AMC 22635	3
	SW	20-29N-3E				
CANYON 74	NW	20-29N-3E	673	593	AMC 22643	4
CANYON 75	W2	20-29N-3E	673	595	AMC 22644	5
CANYON 76	SW	20-29N-3E	673	597	AMC 22645	6
CANYON 84	N2	20-29N-3E	673	613	AMC 22653	7
CANYON 85	ALL	20-29N-3E	673	615	AMC 22654	8
CANYON 86	S2	20-29N-3E	673	617	AMC 22655	9
OTTO 10		13-28N-5E	889	363	AMC 173979	10
OTTO 25		11-28N-5E	889	393	AMC 173994	11
OTTO 27		11-28N-5E	889	397	AMC 173996	12
OTTO 41		13-28N-5E	889	425	AMC 174101	13
OTTO 47		13-28N-5E	1052	270	AMC 244381	14
OTTO 48		13-28N-5E	1052	272	AMC 244382	15
OTTO 50		13,18-28N-5E	1052	276	AMC 244384	16
OTTO 51		13,18-28N-5E	1052	278	AMC 244385	17

TOTAL NO. OF CLAIMS: 17

RECEIVED
 PHOENIX, ARIZONA
 2012 OCT -3 P 12:54
 MINERAL RIGHTS OFFICE

**SCHEDULE 2
2012-2013 Assessment Year**

EFR Arizona Strip LLC

**Unpatented Mining Claims Located in
Mohave County, Arizona**

RECEIVED
BLM AZ STATE OFFICE
2012 OCT -3 P 12:54
PHOENIX, ARIZONA

A. Claims held by Denison as Claimant

Claim Name	Location		Recorded		BLM Serial No	Claim Counter
	¼ S	Sec-Twp-Rng	Book	Page		
SIN 1279	NE	22-36N-5W	601	479	AMC 96321	1
SIN 1280	NW	23-36N-5W	601	481	AMC 96322	2
	NE	22-36N-5W				
SIN 1281	NW	23-36N-5W	601	483	AMC 96323	3
	E2	22-36N-5W				
SIN 1282	W2	23-36N-5W	601	485	AMC 96324	4
	SE	22-36N-5W				
SIN 1283	SW	23-36N-5W	601	487	AMC 96325	5
	SE	22-36N-5W				
	SW	23-36N-5W				
SIN 1305	NW	23-36N-5W	601	531	AMC 96347	6
SIN 1306	NW	23-36N-5W	601	533	AMC 96348	7
SIN 1307	W2	23-36N-5W	601	535	AMC 96349	8
SIN 1308	SW	23-36N-5W	601	537	AMC 96350	9
SIN 1309	SW	23-36N-5W	601	539	AMC 96351	10
KANAB 36	SW	17-38N-3W	620	747	AMC 101333	11
	NW	20-38N-3W	Amended 1126	619		
KANAB 71	SW	17-38N-3W	620	780	AMC 101366	12
KANAB 72	S2	17-38N-3W	620	781	AMC 101367	13
KANAB 73	SW	17-38N-3W	620	782	AMC 101368	14
KANAB 74	S2	17-38N-3W	620	783	AMC 101369	15
KANAB 75	SW	17-38N-3W	620	784	AMC 101370	16
KANAB 76	S2	17-38N-3W	620	785	AMC 101371	17
PINYON 593	SE	17-36N-4W	777	184	AMC 151888	18
PINYON 594	SE	17-36N-4W	777	187	AMC 151889	19
PINYON 595	SE	20-36N-4W	777	190	AMC 151890	20
	SW	21-36N-4W				
PINYON 596	SE	20-36N-4W	777	193	AMC 151891	21
	SW	21-36N-4W				
PINYON 597	SE	20-36N-4W	777	196	AMC 151892	22
	SW	21-36N-4W				



Claim Name	Location		Recorded		BLM Serial No	Claim Counter
	¼ S	Sec-Twp-Rng	Book	Page		
PINYON 637	N2	21-36N-4W	780	487	AMC 153240	23
PINYON 638	ALL	21-36N-4W	780	490	AMC 153241	24
PINYON 639	S2	21-36N-4W	780	493	AMC 153242	25
PINYON 640	S2	21-36N-4W	780	496	AMC 153243	26
PINYON 641	S2	21-36N-4W	780	499	AMC 153244	27
EZ 1		2-37N-R6W	5232	828	AMC 363457	28
EZ 2		11-37N-R6W	1244	708	AMC 155774	29
EZ 3		2-T37N-R6W	774	477	AMC 155775	30
		Amended 4101		274		
EZ 4		11-T37N-R6W	774	479	AMC155776	31
EZ 7		2-T37N-R6W	774	485	AMC 155779	32
EZ 9		2-T37N-R6W	774	489	AMC 155781	33
EZ 11		2-T37N-R6W	774	493	AMC 155783	34
EZ 13		2-T37N-R6W	774	497	AMC 155785	35
EZ 20		2-T37N-R6W	774	511	AMC 155792	36
EZ 30		11-T37N-R6W	5232	832	AMC 363458	37
EZ 32		11-T37N-R6W	5232	834	AMC 363459	38
EZ 34		11-T37N-R6W	5232	836	AMC 363460	39
EZ 36		11,12-T37N-R6W	5232	838	AMC 363461	40
EZ 103		3-T37N-R6W	774	549	AMC 155811	41
EZ 105		3-T37N-R6W	774	553	AMC 155813	42
EZ 106		10-T37N-R6W	5232	830	AMC 363462	43
EZ 107		3-T37N-R6W	774	557	AMC 155815	44
EZ 109		3-T37N-R6W	774	561	AMC 155817	45
EZ 111		3-T37N-R6W	774	565	AMC 155819	46
		Amended 4101		268		
EZ 116		10-T37N-R6W	774	575	AMC 155824	47
EZ 118		10-T37N-R6W	774	579	AMC 155826	48
EZ 206		35-T38N-R6W	774	631	AMC 155852	49
EZ 208		35-T38N-R6W	2471	830	AMC 331694	50
EZ 219		2-T37N-R6W	774	657	AMC 155865	51
EZ 232		2-T37N-R6W	774	683	AMC 155878	52
EZ 234		2-T37N-R6W	774	687	AMC 155880	53
EZ 241		2-T37N-R6W	774	701	AMC 155887	54
EZ 242		2-T37N-R6W	774	703	AMC 155888	55
EZ 1090		12-T37N-R6W	5232	840	AMC 363463	56
DB 1		25-T38N-R6W	798	782	AMC 161279	57
		Amended 4101		259		
DB 3		25-T38N-R6W	798	786	AMC 161281	58
		Amended 4101		262		
JOHN 2		1-T37N-R7W	805	989	AMC 164728	59
JOHN 4		1-T37N-R7W	805	993	AMC 164730	60
JOHN 6		1-T37N-R7W	805	997	AMC 164732	61
CLH 7		34-T38N-R7W	872	612	AMC 185468	62
CLH 9		34-T38N-R7W	872	616	AMC 185470	63
CLH 11		34-T38N-R7W	872	620	AMC 185472	64
LGH 338		24-T37N-R7W	1217	919	AMC 254975	65

2012 OCT -3 P 12:54
 RECEIVED
 PIMA COUNTY OFFICE

Claim Name	Location		Recorded		BLM Serial No	Claim Counter
	¼ S	Sec-Twp-Rng	Book	Page		
LGH 340		24-T37N-R7W	1217	923	AMC 254977	66
LGH 342		24-T37N-R7W	1217	927	AMC 254979	67
MOO 46		24-T40N-R6W	1168	417	AMC 247799	68
MOO 47		24-T40N-R6W	1168	419	AMC 247800	69
MOO 57		24-T40N-R6W	1168	439	AMC 247810	70
MOO 58		24-T40N-R6W	1168	441	AMC 247811	71
MOO 59		13,24-T40N-R6W	1168	443	AMC 247812	72
MOO 60		13,24-T40N-R6W	1168	445	AMC 247813	73
MOO 61		13,24-T60N-T6W	1168	447	AMC 247814	74
MOO 62		13,24-T40N-R6W	1168	449	AMC 247815	75
MOO 63		13,24-T40N-R6W	1168	415	AMC 247816	76
MOO 85		13-T40N-R6W	1168	461	AMC 247821	77
MOO 86		13-T40N-R6W	1168	463	AMC 247822	78
MOO 87		13-T40N-R6W	1168	465	AMC 247823	79
MOO 88		13-T40N-R6W	1168	467	AMC 247824	80
MOO 113		13-T40NR-6W	1168	477	AMC 247829	81
MOO 114		13-T40N-R6W	1168	479	AMC 247830	82
MOO 117		12-T40N-R6W	1168	485	AMC 247833	83
MOO 118		12-T40N-R6W	1168	487	AMC 247834	84
MOO 119		12-T40N-R6W	1168	489	AMC 247835	85
MOO 146		12-T40N-R6W	1168	503	AMC 247842	86
MOO 147		12-T40N-R6W	1168	505	AMC 247843	87
MOO 148		12-T40N-R6W	1168	507	AMC 247844	88
MOO 149		12-T40N-R6W	1168	509	AMC 247845	89
MOO 150		7,12-T40NR-6W	1168	511	AMC 247846	90

B. Claims Held by Others

SHINE 1	1-T41N-R6W	2287	415	AMC 328027	91
SHINE 2	1-T41N-R6W	2287	417	AMC 328028	92
SHINE 3	1-T41N-R6W	2287	418	AMC 328029	93
SHINE 4	1-T41N-R6W	2287	419	AMC 328030	94
SHINE 5	1-T41N-R6W	2287	420	AMC 328031	95
SHINE 6	1-T41N-R6W	2287	421	AMC 328032	96
SHINE 7	1-T411-R6W	2287	422	AMC 328033	97
C 7	18-36N-9W	2010073	104	AMC 403520	98
C 8	18-36N-9W	2010073	105	AMC 403521	99
C 9	18-36N-9W	2010073	106	AMC 403522	100
C 10	18-36N-9W	2010073	107	AMC 403523	101
C 11	18-36N-9W	2010073	108	AMC 403524	102
C 12	18-36N-9W	2010073	109	AMC 403525	103

RECEIVED
 BLM AZ STATE OFFICE
 2012 OCT -3 P 12:54
 TUCSON, ARIZONA



<u>Claim Name</u>	<u>Location</u>		<u>Recorded</u>		<u>BLM Serial No</u>	<u>Claim Counter</u>
	<u>¼ S</u>	<u>Sec-Twp-Rng</u>	<u>Book</u>	<u>Page</u>		
Pocket 11		5-39N-8W	20100069107		AMC 402720	104
Pocket 12		5-39N-8W	20100069108		AMC 402721	105
Pocket 13		4,5-36N-8W	2010069109		AMC 402722	106
Pocket 14		4,5-39N-8W	2010069110		AMC 402723	28
Pocket 15		5,8-39N-8W	2010069111		AMC 402724	108
Pocket 16		8-39N-8W	2010069112		AMC 402725	109
Pocket 17		8-39N-8W	2010069113		AMC 402726	110
Pocket 18		8-39N-8W	2010069114		AMC 402727	111
WU 3		8-36N-8W	2010069115		AMC 402728	112
WU 4		8-36N-8W	2010069116		AMC 402729	113

TOTAL NO. OF CLAIMS: 113



PHOENIX, ARIZONA

2012 OCT -3 P 12:54

RECEIVED
BLM AZ STATE OFFICE

COMMISSIONERS
GARY PIERCE - Chairman
BOB STUMP
SANDRA D. KENNEDY
PAUL NEWMAN
BRENDA BURNS



ERNEST G. JOHNSON
Executive Director
PATRICIA L. BARFIELD
Director, Corporations Division

ARIZONA CORPORATION COMMISSION

August 30, 2012

MEREDITH GOBLE
225 UNION BLVD STE 600
LAKEWOOD, CO 80228

RE: EFR ARIZONA STRIP LLC
File Number: R08043200

We are pleased to notify you that your Amendment to Articles of Organization for the above referenced limited liability company **HAS BEEN APPROVED**.

No publication is required.

We strongly recommend that you periodically monitor your company's record with the Commission, which can be viewed at www.azcc.gov/divisions/corporations. If you have questions or need further information, please contact us at (602) 542-3026 in Phoenix, or Toll Free (Arizona residents only) at 1-800-345-5819.

RECEIVED
RJM AZ STATE OFFICE
2012 OCT -3 P 12:54
PHOENIX, ARIZONA

CF:10
REV. 01/2009

AZ CORPORATION COMMISSION
FILED

AUG 27 2012

FILE NO. R-0804320-0

AZ Corp. Commission



03994114

DO NOT WRITE ABOVE THIS LINE; RESERVED FOR ACC USE ONLY.

**ARTICLES OF AMENDMENT
TO APPLICATION FOR REGISTRATION OF FOREIGN LLC**

Read the Instructions L017i

1. **ENTITY NAME** – give the exact name of the LLC as currently shown in A.C.C. records:

Denison Arizona Strip LLC

2. **A.C.C. FILE NUMBER:** R-0804320-0

Find the A.C.C. file number on the upper corner of filed documents OR on our website at: <http://www.azcc.gov/Divisions/Corporations>

**CHECK THE BOX NEXT TO EACH CHANGE BEING MADE AND
COMPLETE THE REQUESTED INFORMATION FOR THAT CHANGE.**

3. **LLC NAME CHANGE – NAME IN STATE OR COUNTRY OF FORMATION** (Foreign Name)
– type or print the exact NEW name:

EFR Arizona Strip LLC

4. **LLC NAME CHANGE – NAME USED IN ARIZONA** (Entity Name) – type or print the exact
NEW name:

EFR Arizona Strip LLC

5. **ENTITY TYPE CHANGE** – check one and follow instructions:
 Changing to a PROFESSIONAL LLC – number 6 must also be completed.
 Changing to a NON-PROFESSIONAL LLC (professional LLC becoming a regular LLC)

6. **PROFESSIONAL SERVICES CHANGE** – list the NEW type of professional services
the professional LLC will render:

7. **FOREIGN DOMICILE CHANGE** – list the NEW domicile state or country:

8. **PURPOSE / CHARACTER OF BUSINESS CHANGE** – state the NEW purpose or character
of business:

9. **MEMBERS CHANGE (CHANGE IN MEMBERS)** – *see Instructions L017i* – if a change is
being made with respect to one or more members, complete and attach the **Amendment
Attachment for Members** form L044. *The filing will be rejected if it is submitted without the
attachment.*

RECEIVED
AZ STATE OFFICE
2012 OCT -3 2 12 54
PHOENIX ARIZONA

10. **MANAGERS CHANGE (CHANGE IN MANAGERS)** – see *Instructions L017i* – if a change is being made with respect to one or more managers, complete and attach the Amendment Attachment for Managers form L043. *The filing will be rejected if it is submitted without the attachment.*

11. **MANAGEMENT STRUCTURE CHANGE** – see *Instructions L017i* – check only one box below and follow instructions:

CHANGING TO MANAGER-MANAGED LLC – complete and attach the Manager Structure Attachment form L040. *The filing will be rejected if it is submitted without the attachment.*

CHANGING TO MEMBER-MANAGED LLC – complete and attach the Member Structure Attachment form L041. *The filing will be rejected if it is submitted without the attachment.*

12. **ADDRESS IN FOREIGN DOMICILE (PRINCIPAL OFFICE ADDRESS) CHANGE** – list the NEW address:

Meredith Goble		
Attention (optional)		
225 Union Boulevard		
Address 1		
Suite 600		
Address 2 (optional)		
Lakewood	CO	80228
City	State or Province	Zip
Country	UNITED STATES	

13. **ARIZONA KNOWN PLACE OF BUSINESS ADDRESS CHANGE:**

13.1 Is the NEW Arizona known place of business address the same as the **street address** of the statutory agent? Yes – go to number 14 and continue.

No – go to number 13.2 and continue.

13.2 If you answered "No" to number 13.1, give the **NEW physical or street address** (not a P.O. Box) of the known place of business of the LLC in Arizona:

Attention (optional)		
Address 1		
Address 2 (optional)		
City	State or Province	Zip
Country		

14. **STATUTORY AGENT CHANGE – NEW AGENT APPOINTED** – see *Instructions L017i*:

14.1 **REQUIRED** – give the **name** (can be an individual or an entity) **and physical or street address** (not a P.O. Box) in Arizona of the NEW statutory agent:

14.2 **OPTIONAL** - Mailing address in Arizona of NEW Statutory Agent, if different from street address (can be a P.O. Box):

Statutory Agent Name			Attention (optional)		
Address 1			Address 1		
Address 2 (optional)			Address 2 (optional)		
City	State	Zip	City	State	Zip
14.3 REQUIRED – the <u>Statutory Agent Acceptance</u> form M002 must be submitted along with these Articles of Amendment					


RECEIVED
 STATE OFFICE
 2/27/10 - 3 P 12:55
 PHOENIX, ARIZONA

15. <input type="checkbox"/> STATUTORY AGENT CHANGE – ADDRESS OF EXISTING STATUTORY AGENT – complete 15.1 and/or 15.2:					
15.1 NEW physical or street address (not a P.O. Box) in Arizona of the existing statutory agent:			15.2 NEW mailing address in Arizona of the existing statutory agent (can be a P.O. Box):		
Attention (optional)			Attention (optional)		
Address 1			Address 1		
Address 2 (optional)			Address 2 (optional)		
City	State	Zip	City	State	Zip

16. OTHER AMENDMENT – if an amendment was made that was not addressed by the check boxes on this form, then you must attach to these Articles of Amendment a complete copy of the amendment.

SIGNATURE: By checking the box marked "I accept" below, I acknowledge *under penalty of perjury* that this document together with any attachments is submitted in compliance with Arizona law.


I ACCEPT


David C. Frydenlund
08/22/12

Signature
Printed Name
Date

REQUIRED – check only one and fill in the corresponding blank if signing for an entity:

<input type="checkbox"/> I am the individual Manager of this manager-managed LLC or I am signing for an entity manager named:	<input type="checkbox"/> I am a Member of this member-managed LLC or I am signing for an entity member named:	<input checked="" type="checkbox"/> I am a duly authorized agent for this LLC.
---	---	---


 RECEIVED
 CLERK OF SUPERIOR COURT
 PHOENIX, ARIZONA
 2012 OCT -3 P 12:55

Filing Fee: \$25.00 (regular processing) Expedited processing – add \$35.00 to filing fee. All fees are nonrefundable - see Instructions.	Mail: Arizona Corporation Commission - Corporate Filings Section 1300 W. Washington St., Phoenix, Arizona 85007 Fax: 602-542-4100
---	---

Please be advised that A.C.C. forms reflect only the **minimum** provisions required by statute. You should seek private legal counsel for those matters that may pertain to the individual needs of your business.
 All documents filed with the Arizona Corporation Commission are **public record** and are open for public inspection.
 If you have questions after reading the Instructions, please call 602-542-3026 or (within Arizona only) 800-345-5819.

DO NOT WRITE ABOVE THIS LINE; RESERVED FOR ACC USE ONLY.

STATUTORY AGENT ACCEPTANCE

Please read Instructions M002i

1. **ENTITY NAME** – give the exact name in Arizona of the corporation or LLC that has appointed the Statutory Agent:

Denison Arizona Strip LLC

2. **A.C.C. FILE NUMBER** (if entity is already incorporated or registered in AZ): R-0804320-0
Find the A.C.C. file number on the upper corner of filed documents OR on our website at: <http://www.azcc.gov/Divisions/Corporations>

3. **STATUTORY AGENT NAME** – give the exact name of the Statutory Agent appointed by the entity listed in number 1 above (this will be *either* an individual or an entity):

CT Corporation System

- 3.1 **Check one box:** The statutory agent is an **Individual** (natural person).
 The statutory agent is an **Entity**.

STATUTORY AGENT SIGNATURE:

By the signature appearing below, the individual or entity named in number 3 above accepts the appointment as statutory agent for the entity named in number 1 above, and acknowledges that the appointment is effective until the entity replaces the statutory agent or the statutory agent resigns, whichever occurs first.

By checking the box marked "I accept" below, I acknowledge *under penalty of perjury* that this document together with any attachments is submitted in compliance with Arizona law.

I ACCEPT

Hiedi M. Liesch
Signature

Hiedi M. Liesch
Assistant Secretary

Printed Name

8/22/2012
Date

REQUIRED – check only one:

<input type="checkbox"/> Individual as statutory agent: I am signing on behalf of myself as the individual	<input checked="" type="checkbox"/> Entity as statutory agent: I am signing on behalf of the entity named as statutory agent, and I am authorized to act for that entity.
---	--

Filing Fee: none (regular processing)
Expedited processing – add \$35.00 to filing fee.
All fees are nonrefundable – see Instructions.

Mail: Arizona Corporation Commission - Corporate Filings Section
1300 W. Washington St., Phoenix, Arizona 85007
Fax: 602-542-4100

Please be advised that A.C.C. forms reflect only the minimum provisions required by statute. You should seek private legal counsel for those matters that may pertain to the individual needs of your business.
All documents filed with the Arizona Corporation Commission are public record and are open for public inspection.
If you have questions after reading the Instructions, please call 602-542-3026 or (within Arizona only) 800-345-5819.

NOTICE!!

These documents have been scanned!

Do not place un-scanned documents beneath this notice!

Do not remove this notice from this file!

GPO Jacket No. 560-102
Print Order 61540
Rise Business Services, LLC
Job=AZ15 7/29/2019



Box Number= AZ15177



Claim Begin-End: AMC331694-AMC331694

3 Transfers



AZ15177-6

AMC331602-AMC331727

**NO
DOCUMENTS
FOUND**

NO DOCUMENTS FOUND
NO DOCUMENTS FOUND

NOTICE!!

These documents have been scanned!

Do not place un-scanned documents beneath this notice!

Do not remove this notice from this file!

GPO Jacket No. 560-102
Print Order 61540
Rise Business Services, LLC
Job=AZ15 7/29/2019



Box Number= AZ15177



Claim Begin-End: AMC331694-AMC331694

4 Annual Filings



AZ15177-6

AMC331602-AMC331727

Lead file numbers (maintenance fee payments – receipt number 4246238) **Energy Fuels/EFR**

AMC22630

AMC96296

AMC101298

AMC151806

AMC153075

AMC155773

AMC161263

AMC164727

AMC173593


AMC185458

AMC244380

AMC254492

AMC331694

AMC363457

ENTERED
AUG 29 2013
BY: 



Energy Fuels Resources (USA) Inc.
225 Union Blvd. Suite 600
Lakewood, CO, US, 80228
303 974 2140
www.energyfuels.com

August 21, 2018

Bureau of Land Management
Arizona State Office
One North Central Avenue, Suite 800
Phoenix, Arizona 85004-4427

RECEIVED
BLM AZ STATE OFFICE
2018 AUG 24 P 1:38
PHOENIX, ARIZONA

Re: CLAIM MAINTENANCE FEES FOR ASSESSMENT YEAR 2018-2019

Enclosed is Energy Fuels Resources (USA) Inc. check in the total amount of **\$13,020.00** for payment of annual maintenance fees for the September 1, 2018 to September 1, 2019 assessment year to hold those specific **84** unpatented mining claims located in Arizona and which are listed on the two attached Schedules. The claims are owned by the affiliate subsidiary, EFR Arizona Strip LLC.

It is the intent of Energy Fuels Resources (USA) Inc and EFR Arizona Strip LLC to hold all of the mining claims listed in the schedules through the assessment year ending September 1, 2019.

Questions concerning this maintenance fee payment should be addressed to Bruce Larson at Energy Fuels Resources (USA) Inc., 225 Union Blvd, Suite 600, Lakewood, CO 80228 (email blarson@energyfuels.com).

Sincerely,

Bruce Larson
(307) 232-6670
Director of Geology and Land
Energy Fuels Resources (USA) Inc

Enclosures

ENTERED
AUG 29 2018
BY:

#4246238

**SCHEDULE 1
2018-2019 Assessment Year**

EFR Arizona Strip LLC

**Unpatented Mining Claims Located in
Coconino County, Arizona**

Claim Name	Location		Recorded		BLM Serial No	Claim Counter
	¼ Sec	Sec-Twp-Rng	Book	Page		
CANYON 64	NE	19-29N-3E	673	573	AMC 22633	1
CANYON 65	NW	20-29N-3E	673	575	AMC 22634	2
	E2	19-29N-3E				
CANYON 66	W2	20-29N-3E	673	577	AMC 22635	3
	SE	19-29N-3E				
CANYON 74	SW	20-29N-3E	673	593	AMC 22643	4
CANYON 75	NW	20-29N-3E	673	595	AMC 22644	5
CANYON 76	W2	20-29N-3E	673	597	AMC 22645	6
CANYON 84	SW	20-29N-3E	673	613	AMC 22653	7
CANYON 85	N2	20-29N-3E	673	615	AMC 22654	8
CANYON 86	ALL	20-29N-3E	673	617	AMC 22655	9
OTTO 10	S2	20-29N-3E	889	363	AMC 173979	10
OTTO 25	NE,SE	13-28N-5E	889	393	AMC 173994	11
OTTO 27	SE	11-28N-5E	889	397	AMC 173996	12
OTTO 41	SE	13-28N-5E	889	425	AMC 174010	13
OTTO 47	SE	13-28N-5E	1052	270	AMC 244381	14
OTTO 48	NE,SE	13-28N-5E	1052	272	AMC 244382	15
OTTO 50	SE	13-28N-5E	1052	276	AMC 244384	16
OTTO 51	NW,SW	18-28N-6E	1052	278	AMC 244385	17
	SE	13-28N-5E				
	SW	18-28N-6E				

Coconino County

TOTAL NO. OF CLAIMS: 17

X \$155 each

Total Due

\$2,635

RECEIVED
BLM AZ STATE OFFICE
2018 AUG 24 P 1:38
PHOENIX, ARIZONA

**SCHEDULE 2
2018-2019 Assessment Year**

EFR Arizona Strip LLC

**Unpatented Mining Claims Located in
Mohave County, Arizona**

Claims held by EFR Arizona Strip LLC as Claimant

Claim Name	Location		Recorded		BLM Serial No	Claim Counter
	¼ S	Sec-Twp-Rng	Book	Page		
SIN 1279	NE	22-36N-5W	601	479	AMC 96321	1
SIN 1280	NW	23-36N-5W	601	481	AMC 96322	2
	NW	23-36N-5W				
SIN 1281	E2	22-36N-5W	601	483	AMC 96323	3
	W2	23-36N-5W				
SIN 1282	SE	22-36N-5W	601	485	AMC 96324	4
	SW	23-36N-5W				
SIN 1283	SE	22-36N-5W	601	487	AMC 96325	5
	SW	23-36N-5W				
SIN 1305	NW	23-36N-5W	601	531	96347 AMC 96347	PHOENIX ARIZONA 2018 AUG 24 P 1:38 RECEIVED BLM AZ STATE OFFICE
SIN 1306	NW	23-36N-5W	601	533	96348 AMC 96348	
SIN 1307	W2	23-36N-5W	601	535	96349 AMC 96349	
SIN 1308	SW	23-36N-5W	601	537	96350 AMC 96350	
SIN 1309	SW	23-36N-5W	601	539	96351 AMC 96351	
KANAB 36	SW	17-38N-3W	620	747	131333 AMC 101333	
	NW	20-38N-3W	Amended 1126	619		
KANAB 71	SW	17-38N-3W	620	780	AMC 101366	12
KANAB 72	S2	17-38N-3W	620	781	AMC 101367	13
KANAB 73	SW	17-38N-3W	620	782	AMC 101368	14
KANAB 74	S2	17-38N-3W	620	783	AMC 101369	15
KANAB 75	SW	17-38N-3W	620	784	AMC 101370	16
KANAB 76	S2	17-38N-3W	620	785	AMC 101371	17
PINYON 593	SE	17-36N-4W	777	184	AMC 151888	18
PINYON 594	SE	17-36N-4W	777	187	AMC 151889	19
PINYON 595	SE	20-36N-4W	777	190	AMC 151890	20
	SW	21-36N-4W				
PINYON 596	SE	20-36N-4W	777	193	AMC 151891	21
	SW	21-36N-4W				
PINYON 597	SE	20-36N-4W	777	196	AMC 151892	22
	SW	21-36N-4W				
PINYON 637	N2	21-36N-4W	780	487	AMC 153240	23
PINYON 638	ALL	21-36N-4W	780	490	AMC 153241	24
PINYON 639	S2	21-36N-4W	780	493	AMC 153242	25
PINYON 640	S2	21-36N-4W	780	496	AMC 153243	26

PINYON 641	S2	21-36N-4W	780	499	AMC 153244	27
EZ 1	SW;SE	2;3-T7N-R6W	5232	828	AMC 363457	28
EZ 2	NW	11-T37N-R6W	1244	708	AMC 155774	29
EZ 3	SW	2-T37N-R6W	774	477	AMC 155775	30
		Amended 4101	274			
EZ 4	NW	11-T37N-R6W	774	479	AMC155776	31
EZ 7	SW	2-T37N-R6W	774	485	AMC 155779	32
EZ 9	SW,SE	2-T37N-R6W	774	489	AMC 155781	33
EZ 11	SE	2-T37N-R6W	774	493	AMC 155783	34
EZ 13	SE	2-T37N-R6W	774	497	AMC 155785	35
EZ 20	SW,SE	2-T37N-R6W	774	511	AMC 155792	36
EZ 30	NE,SE	11-T37N-R6W	5232	832	AMC 363458	37
EZ 32	NE,SE	11-T37N-R6W	5232	834	AMC 363459	38
EZ 34	NE,SE	11-T37N-R6W	5232	836	AMC 363460	39
EZ 36	NE,SE;NW,SW	11;12-T37N-R6W	5232	838	AMC 363461	40
EZ 103	SW	3-T37N-R6W	774	549	AMC 155811	41
EZ 105	SW	3-T37N-R6W	774	553	AMC 155813	42
EZ 106	NW	10-T37N-R6W	5232	830	AMC 363462	43
EZ 107	SW	3-T37N-R6W	774	557	AMC 155815	44
EZ 109	SW,SE	3-T37N-R6W	774	561	AMC 155817	45
EZ 111	SE	3-T37N-R6W	774	565	AMC 155819	46
		Amended 4101	268			
EZ 116	NE	10-T37N-R6W	774	575	AMC 155824	
EZ 118	NE	10-T37N-R6W	774	579	155826 AMC 155826	47
EZ 206	SW	35-T38N-R6W	774	631	155852 AMC 155852	48
EZ 208	SW	35-T38N-R6W	2471	830	331694 AMC 331694	49
EZ 219	SE	2-T37N-R6W	774	657	155865 AMC 155865	50
EZ 232	NE	2-T37N-R6W	774	683	155878 AMC 155878	51
EZ 234	NE	2-T37N-R6W	774	687	155880 AMC 155880	52
EZ 241	NE,SE	2-T37N-R6W	774	701	155887 AMC 155887	53
EZ 242	NE,SE	2-T37N-R6W	774	703	155888 AMC 155888	54
EZ 1090	NW,SW	12-T37N-R6W	5232	840	363463 AMC 363463	56
DB 1	SW,SE	25-T38N-R6W	798	782	AMC 161279	57
		Amended 4101	259			
DB 3	SW,SE	25-T38N-R6W	798	786	AMC 161281	58
		Amended 4101	262			
JOHN 2	NW	1-T37N-R7W	805	989	AMC 164728	59
JOHN 4	NW	1-T37N-R7W	805	993	AMC 164730	60
JOHN 6	NW	1-T37N-R7W	805	997	AMC 164732	61
CLH 7	SW	34-T38N-R7W	872	612	AMC 185468	62
CLH 9	SW	34-T38N-R7W	872	616	AMC 185470	63
CLH 11	SW	34-T38N-R7W	872	620	AMC 185472	64
LGH 338	SW	24-T37N-R7W	1217	919	AMC 254975	65
LGH 340	SW	24-T37N-R7W	1217	923	AMC 254977	66
LGH 342	SW	24-T37N-R7W	1217	927	AMC 254979	67

2010 AUG 24 P 1:38



RECEIVED
PLM
AUG 24 2010
PLM

Mohave County

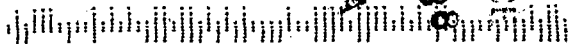
TOTAL NO. OF CLAIMS: 67

X \$155 each Total Due \$10,385.00

rea, visit www.gosafeguard.com
800-565-0559 (Canada).



1000434427 0041



RECEIVED
BLM AZ STATE OFFICE
2018 AUG 24 P 1:38
PHOENIX, ARIZONA

United States Department of the Interior
Bureau of Land Management
 DIV OF LANDS, MINRLS & ENERGY
 ONE N CENTRAL AVE
 PHOENIX, AZ 85004 -4427
 Phone: 602-417-9200

Receipt

No: 4246238

Transaction #: 4361701	
Date of Transaction: 08/27/2018	
CUSTOMER:	
ENERGY FUELS RESOURCES (USA) INC 225 UNION BLVD STE 600 LAKEWOOD, CO 80228-1826 US	

LINE #	QTY	DESCRIPTION	REMARKS	UNIT PRICE	TOTAL
1	1.00	LOCATABLE MINERALS / MINING CLAIMS- NOT NEW-UNADJUD, ONE AUTH NO. ONLY / MINING CLAIM MONEY RECEIVED CASES: AMC22633/\$13020.00	MAINT 2019/84	- n/a -	13020.00
TOTAL:					\$13,020.00

PAYMENT INFORMATION			
1	AMOUNT:	13020.00	POSTMARKED: N/A
	TYPE:	CHECK	RECEIVED: 08/24/2018
	CHECK NO:	88754	
	NAME:	ENERGY FUELS RESOURCES (USA) INC 225 UNION BLVD STE 600 LAKEWOOD CO 80228-1826 US	

REMARKS

This receipt was generated by the automated BLM Collections and Billing System and is a paper representation of a portion of the official electronic record contained therein.



22630
 Energy Fuels Resources (USA) Inc.
 225 Union Blvd. Suite 600
 Lakewood, CO, US, 80228
 303 974 2140
 www.energyfuels.com

161263 244380

August 8, 2017

164727 96296

185458 101298

254492 151806

155773

363457

173593

331694

2017 AUG 17 P 3:15

Bureau of Land Management
 Arizona State Office
 One North Central Avenue, Suite 800
 Phoenix, Arizona 85004-4427

Re: CLAIM MAINTENANCE FEES FOR ASSESSMENT YEAR 2017-2018

Enclosed is Energy Fuels Resources (USA) Inc. check in the total amount of **\$13,020.00** for payment of annual maintenance fees for the September 1, 2017 to September 1, 2018 assessment year to hold those specific **84** unpatented mining claims located in Arizona and which are listed on the two attached Schedules. The claims are owned by the affiliate subsidiary, EFR Arizona Strip LLC.

It is the intent of Energy Fuels Resources (USA) Inc and EFR Arizona Strip LLC to hold all of the mining claims listed in the schedules through the assessment year ending September 1, 2018.


Questions concerning this maintenance fee payment should be addressed to Dick White at Energy Fuels Resources (USA) Inc., 225 Union Blvd, Suite 600, Lakewood, CO 80228 (email dwhite@energyfuels.com).

Sincerely,

Dick White
 Consulting Geologist
 Energy Fuels Resources (USA) Inc

Enclosures

13944177



SCHEDULE 1

2017-2018 Assessment Year

EFR Arizona Strip LLC

**Unpatented Mining Claims Located in
Coconino County, Arizona**

Claim Name	Location		Recorded		BLM Serial No	Claim Counter
	¼ Sec	Sec-Twp-Rng	Book	Page		
CANYON 64	NE	19-29N-3E	673	573	AMC 22633	1
CANYON 65	NW	20-29N-3E	673	575	AMC 22634	2
CANYON 66	E2	19-29N-3E	673	577	AMC 22635	3
CANYON 74	W2	20-29N-3E	673	593	AMC 22643	4
CANYON 75	SE	19-29N-3E	673	595	AMC 22644	5
CANYON 76	SW	20-29N-3E	673	597	AMC 22645	6
CANYON 84	NW	20-29N-3E	673	613	AMC 22653	7
CANYON 85	ALL	20-29N-3E	673	615	AMC 22654	8
CANYON 86	S2	20-29N-3E	673	617	AMC 22655	9
OTTO 10	NE,SE	13-28N-5E	889	363	AMC 173979	10
OTTO 25	SE	11-28N-5E	889	393	AMC 173994	11
OTTO 27	SE	11-28N-5E	889	397	AMC 173996	12
OTTO 41	SE	13-28N-5E	889	425	AMC 174010	13
OTTO 47	NE,SE	13-28N-5E	1052	270	AMC 244381	14
OTTO 48	SE	13-28N-5E	1052	272	AMC 244382	15
OTTO 50	NE,SE	13-28N-5E	1052	276	AMC 244384	16
OTTO 51	NW,SW	18-28N-6E	1052	278	AMC 244385	17
	SE	13-28N-5E				
	SW	18-28N-6E				

Coconino County

TOTAL NO. OF CLAIMS: 17

X \$155 each

Total Due

\$2,635

RECEIVED
 2017 AUG 17 P 3:15
 COCONINO, ARIZONA

SCHEDULE 2
2017-2018 Assessment Year

EFR Arizona Strip LLC

**Unpatented Mining Claims Located in
Mohave County, Arizona**

Claims held by EFR Arizona Strip LLC as Claimant

Claim Name	Location		Recorded		BLM Serial No	Claim Counter
	¼ S	Sec-Twp-Rng	Book	Page		
SIN 1279	NE	22-36N-5W	601	479	AMC 96321	1
SIN 1280	NW	23-36N-5W	601	481	AMC 96322	2
	NE	22-36N-5W				
SIN 1281	NW	23-36N-5W	601	483	AMC 96323	3
	E2	22-36N-5W				
SIN 1282	W2	23-36N-5W	601	485	AMC 96324	4
	SE	22-36N-5W				
SIN 1283	SW	23-36N-5W	601	487	AMC 96325	5
	SE	22-36N-5W				
	SW	23-36N-5W				
SIN 1305	NW	23-36N-5W	601	531	AMC 96347	6
SIN 1306	NW	23-36N-5W	601	533	AMC 96348	7
SIN 1307	W2	23-36N-5W	601	535	AMC 96349	8
SIN 1308	SW	23-36N-5W	601	537	AMC 96350	9
SIN 1309	SW	23-36N-5W	601	539	AMC 96351	10
KANAB 36	SW	17-38N-3W	620	747	AMC 101333	11
	NW	20-38N-3W	Amended 1126	619		
KANAB 71	SW	17-38N-3W	620	780	AMC 101366	12
KANAB 72	S2	17-38N-3W	620	781	AMC 101367	13
KANAB 73	SW	17-38N-3W	620	782	AMC 101368	14
KANAB 74	S2	17-38N-3W	620	783	AMC 101369	15
KANAB 75	SW	17-38N-3W	620	784	AMC 101370	16
KANAB 76	S2	17-38N-3W	620	785	AMC 101371	17
PINYON 593	SE	17-36N-4W	777	184	AMC 151888	18
PINYON 594	SE	17-36N-4W	777	187	AMC 151889	19
PINYON 595	SE	20-36N-4W	777	190	AMC 151890	20
	SW	21-36N-4W				
PINYON 596	SE	20-36N-4W	777	193	AMC 151891	21
	SW	21-36N-4W				
PINYON 597	SE	20-36N-4W	777	196	AMC 151892	22
	SW	21-36N-4W				
PINYON 637	N2	21-36N-4W	780	487	AMC 153240	23
PINYON 638	ALL	21-36N-4W	780	490	AMC 153241	24
PINYON 639	S2	21-36N-4W	780	493	AMC 153242	25
PINYON 640	S2	21-36N-4W	780	496	AMC 153243	26

2017 AUG 17 P 3: 15
RECEIVED

PINYON 641	S2	21-36N-4W	780	499	AMC 153244	27
EZ 1	SW;SE	2;3-T7N-R6W	5232	828	AMC 363457	28
EZ 2	NW	11-T37N-R6W	1244	708	AMC 155774	29
EZ 3	SW	2-T37N-R6W	774	477	AMC 155775	30
		Amended 4101	4101	274		
EZ 4	NW	11-T37N-R6W	774	479	AMC155776	31
EZ 7	SW	2-T37N-R6W	774	485	AMC 155779	32
EZ 9	SW,SE	2-T37N-R6W	774	489	AMC 155781	33
EZ 11	SE	2-T37N-R6W	774	493	AMC 155783	34
EZ 13	SE	2-T37N-R6W	774	497	AMC 155785	35
EZ 20	SW,SE	2-T37N-R6W	774	511	AMC 155792	36
EZ 30	NE,SE	11-T37N-R6W	5232	832	AMC 363458	37
EZ 32	NE,SE	11-T37N-R6W	5232	834	AMC 363459	38
EZ 34	NE,SE	11-T37N-R6W	5232	836	AMC 363460	39
EZ 36	NE,SE;NW,SW	11;12-T37N-R6W	5232	838	AMC 363461	40
EZ 103	SW	3-T37N-R6W	774	549	AMC 155811	41
EZ 105	SW	3-T37N-R6W	774	553	AMC 155813	42
EZ 106	NW	10-T37N-R6W	5232	830	AMC 363462	43
EZ 107	SW	3-T37N-R6W	774	557	AMC 155815	44
EZ 109	SW,SE	3-T37N-R6W	774	561	AMC 155817	45
EZ 111	SE	3-T37N-R6W	774	565	AMC 155819	46
		Amended 4101	4101	268		
EZ 116	NE	10-T37N-R6W	774	575	AMC 155824	47
EZ 118	NE	10-T37N-R6W	774	579	AMC 155826	48
EZ 206	SW	35-T38N-R6W	774	631	AMC 155852	49
EZ 208	SW	35-T38N-R6W	2471	830	AMC 331694	50
EZ 219	SE	2-T37N-R6W	774	657	AMC 155865	51
EZ 232	NE	2-T37N-R6W	774	683	AMC 155878	52
EZ 234	NE	2-T37N-R6W	774	687	AMC 155880	53
EZ 241	NE,SE	2-T37N-R6W	774	701	AMC 155887	54
EZ 242	NE,SE	2-T37N-R6W	774	703	AMC 155888	55
EZ 1090	NW,SW	12-T37N-R6W	5232	840	AMC 363463	56
DB 1	SW,SE	25-T38N-R6W	798	782	AMC 161279	57
		Amended 4101	4101	259		
DB 3	SW,SE	25-T38N-R6W	798	786	AMC 161281	58
		Amended 4101	4101	262		
JOHN 2	NW	1-T37N-R7W	805	989	AMC 164728	59
JOHN 4	NW	1-T37N-R7W	805	993	AMC 164730	60
JOHN 6	NW	1-T37N-R7W	805	997	AMC 164732	61
CLH 7	SW	34-T38N-R7W	872	612	AMC 185468	62
CLH 9	SW	34-T38N-R7W	872	616	AMC 185470	63
CLH 11	SW	34-T38N-R7W	872	620	AMC 185472	64
LGH 338	SW	24-T37N-R7W	1217	919	AMC 254975	65
LGH 340	SW	24-T37N-R7W	1217	923	AMC 254977	66
LGH 342	SW	24-T37N-R7W	1217	927	AMC 254979	67

RECEIVED
 2017 AUG 17 P 3:15
 OHA

Mohave County

TOTAL NO. OF CLAIMS: 67

X \$155 each Total Due

\$10,385.00

Energy Fuels Resources (USA) Inc.
225 Union Blvd., Suite 600
Lakewood, CO 80228



1000




85004

U.S. POSTAGE
PAID
LAKEWOOD, CO
80226
AUG 14, 17
AMOUNT
\$0.52
R2304M116601-13

BLM
Dept of Interior
One North Central Ave
Phoenix, AZ 85004-4427

PHOENIX, ARIZONA
2017 AUG 17 P 3:14
RECEIVED



United States Department of the Interior
Bureau of Land Management
 DIV OF LANDS, MINRLS & ENERGY
 ONE N CENTRAL AVE
 PHOENIX, AZ 85004 -4427
 Phone: 602-417-9200

Receipt

No: 3944177

Transaction #: 4053856	
Date of Transaction: 08/18/2017	
CUSTOMER:	
ENERGY FUELS RESOURCES (USA) INC 225 UNION BLVD STE 600 LAKEWOOD,CO 80228-1826 US	

LINE #	QTY	DESCRIPTION	REMARKS	UNIT PRICE	TOTAL
1	1.00	LOCATABLE MINERALS / MINING CLAIMS- NOT NEW-UNADJUD,ONE AUTH NO. ONLY / MINING CLAIM MONEY RECEIVED CASES: AMC22633/\$13020.00	MAINT 2018/84	- n/a -	13020.00
TOTAL:					\$13,020.00

PAYMENT INFORMATION					
1	AMOUNT:	13020.00	POSTMARKED:	08/14/2017	
	TYPE:	CHECK	RECEIVED:	08/17/2017	
	CHECK NO:	85451			
	NAME:	ENERGY FUELS RESOURCES USA INC 225 UNION BLVD STE 600 LAKEWOOD CO 80228-1826 US			

REMARKS

This receipt was generated by the automated BLM Collections and Billing System and is a paper representation of a portion of the official electronic record contained therein.



22630
 Energy Fuels Resources (USA) Inc.
 225 Union Blvd. Suite 600
 Lakewood, CO, US, 80228
 303 974 2140
 www.energyfuels.com

RECEIVED
 BLM AZ STATE OFFICE

2016 AUG 26 P 2:08

PHOENIX, ARIZONA

254492

363457

155773

331694

161263

164727

185458

173593

244380

96296

101298

151806

153075

August 10, 2016

Bureau of Land Management
 Arizona State Office
 One North Central Avenue, Suite 800
 Phoenix, Arizona 85004-4427

Re: CLAIM MAINTENANCE FEES FOR ASSESSMENT YEAR 2016-2017

Enclosed is Energy Fuels Resources (USA) Inc. check in the total amount of \$13,020.00 for payment of annual maintenance fees for the September 1, 2016 to September 1, 2017 assessment year to hold those specific 84 unpatented mining claims located in Arizona and which are listed on the two attached Schedules. The claims are owned by the affiliate subsidiary, EFR Arizona Strip LLC.

It is the intent of Energy Fuels Resources (USA) Inc and EFR Arizona Strip LLC to hold all of the mining claims listed in the schedules through the assessment year ending September 1, 2017.

Questions concerning this maintenance fee payment should be addressed to Dick White at Energy Fuels Resources (USA) Inc., 225 Union Blvd, Suite 600, Lakewood, CO 80228 (email dwhite@energyfuels.com).

Sincerely,

Dick White
 Chief Geologist
 Energy Fuels Resources (USA) Inc

Enclosures

RECEIPT # 3644575

AUG 30 2016
 BY: RAM

RECEIVED
BLM AZ STATE OFFICE

2016 AUG 26 P 2:08

PHOENIX, ARIZONA

SCHEDULE 1

2016-2017 Assessment Year

EFR Arizona Strip LLC

**Unpatented Mining Claims Located in
Coconino County, Arizona**

<u>Claim Name</u>	<u>Location</u>		<u>Recorded</u>		<u>BLM Serial No</u>	<u>Claim Counter</u>
	<u>¼ Sec</u>	<u>Sec-Twp-Rng</u>	<u>Book</u>	<u>Page</u>		
CANYON 64	NE	19-29N-3E	673	573	AMC 22633	1
	NW	20-29N-3E				
CANYON 65	E2	19-29N-3E	673	575	AMC 22634	2
	W2	20-29N-3E				
CANYON 66	SE	19-29N-3E	673	577	AMC 22635	3
	SW	20-29N-3E				
CANYON 74	NW	20-29N-3E	673	593	AMC 22643	4
CANYON 75	W2	20-29N-3E	673	595	AMC 22644	5
CANYON 76	SW	20-29N-3E	673	597	AMC 22645	6
CANYON 84	N2	20-29N-3E	673	613	AMC 22653	7
CANYON 85	ALL	20-29N-3E	673	615	AMC 22654	8
CANYON 86	S2	20-29N-3E	673	617	AMC 22655	9
OTTO 10	NE,SE	13-28N-5E	889	363	AMC 173979	10
OTTO 25	SE	11-28N-5E	889	393	AMC 173994	11
OTTO 27	SE	11-28N-5E	889	397	AMC 173996	12
OTTO 41	SE	13-28N-5E	889	425	AMC 174010	13
OTTO 47	NE,SE	13-28N-5E	1052	270	AMC 244381	14
OTTO 48	SE	13-28N-5E	1052	272	AMC 244382	15
OTTO 50	NE,SE	13-28N-5E	1052	276	AMC 244384	16
	NW,SW	18-28N-6E				
OTTO 51	SE	13-28N-5E	1052	278	AMC 244385	17
	SW	18-28N-6E				

Coconino County

TOTAL NO. OF CLAIMS: 17

X \$155 each

Total Due

\$2,635

**SCHEDULE 2
2016-2017 Assessment Year**

RECEIVED
BLM AZ STATE OFFICE

EFR Arizona Strip LLC

2016 AUG 26 P 2:08

**Unpatented Mining Claims Located in
Mohave County, Arizona**

PHOENIX, ARIZONA

Claims held by EFR Arizona Strip LLC as Claimant

<u>Claim Name</u>	<u>Location</u>		<u>Recorded</u>		<u>BLM Serial No</u>	<u>Claim Counter</u>
	<u>¼ S</u>	<u>Sec-Twp-Rng</u>	<u>Book</u>	<u>Page</u>		
SIN 1279	NE	22-36N-5W	601	479	AMC 96321	1
SIN 1280	NW	23-36N-5W	601	481	AMC 96322	2
	NE	22-36N-5W				
SIN 1281	NW	23-36N-5W	601	483	AMC 96323	3
	E2	22-36N-5W				
SIN 1282	W2	23-36N-5W	601	485	AMC 96324	4
	SE	22-36N-5W				
SIN 1283	SW	23-36N-5W	601	487	AMC 96325	5
	SE	22-36N-5W				
	SW	23-36N-5W				
SIN 1305	NW	23-36N-5W	601	531	AMC 96347	6
SIN 1306	NW	23-36N-5W	601	533	AMC 96348	7
SIN 1307	W2	23-36N-5W	601	535	AMC 96349	8
SIN 1308	SW	23-36N-5W	601	537	AMC 96350	9
SIN 1309	SW	23-36N-5W	601	539	AMC 96351	10
KANAB 36	SW	17-38N-3W	620	747	AMC 101333	11
	NW	20-38N-3W	Amended 1126	619		
KANAB 71	SW	17-38N-3W	620	780	AMC 101366	12
KANAB 72	S2	17-38N-3W	620	781	AMC 101367	13
KANAB 73	SW	17-38N-3W	620	782	AMC 101368	14
KANAB 74	S2	17-38N-3W	620	783	AMC 101369	15
KANAB 75	SW	17-38N-3W	620	784	AMC 101370	16
KANAB 76	S2	17-38N-3W	620	785	AMC 101371	17
PINYON 593	SE	17-36N-4W	777	184	AMC 151888	18
PINYON 594	SE	17-36N-4W	777	187	AMC 151889	19
PINYON 595	SE	20-36N-4W	777	190	AMC 151890	20
	SW	21-36N-4W				
PINYON 596	SE	20-36N-4W	777	193	AMC 151891	21
	SW	21-36N-4W				
PINYON 597	SE	20-36N-4W	777	196	AMC 151892	22
	SW	21-36N-4W				
PINYON 637	N2	21-36N-4W	780	487	AMC 153240	23
PINYON 638	ALL	21-36N-4W	780	490	AMC 153241	24
PINYON 639	S2	21-36N-4W	780	493	AMC 153242	25
PINYON 640	S2	21-36N-4W	780	496	AMC 153243	26

PINYON 641	S2	21-36N-4W	780	499	AMC 153244	27
EZ 1	SW;SE	2;3-T7N-R6W	5232	828	AMC 363457	28
EZ 2	NW	11-T37N-R6W	1244	708	AMC 155774	29
EZ 3	SW	2-T37N-R6W	774	477	AMC 155775	30
		Amended 4101	4101	274		
EZ 4	NW	11-T37N-R6W	774	479	AMC155776	31
EZ 7	SW	2-T37N-R6W	774	485	AMC 155779	32
EZ 9	SW,SE	2-T37N-R6W	774	489	AMC 155781	33
EZ 11	SE	2-T37N-R6W	774	493	AMC 155783	34
EZ 13	SE	2-T37N-R6W	774	497	AMC 155785	35
EZ 20	SW,SE	2-T37N-R6W	774	511	AMC 155792	36
EZ 30	NE,SE	11-T37N-R6W	5232	832	AMC 363458	37
EZ 32	NE,SE	11-T37N-R6W	5232	834	AMC 363459	38
EZ 34	NE,SE	11-T37N-R6W	5232	836	AMC 363460	39
EZ 36	NE,SE;NW,SW	11;12-T37N-R6W	5232	838	AMC 363461	40
EZ 103	SW	3-T37N-R6W	774	549	AMC 155811	41
EZ 105	SW	3-T37N-R6W	774	553	AMC 155813	42
EZ 106	NW	10-T37N-R6W	5232	830	AMC 363462	43
EZ 107	SW	3-T37N-R6W	774	557	AMC 155815	44
EZ 109	SW,SE	3-T37N-R6W	774	561	AMC 155817	45
EZ 111	SE	3-T37N-R6W	774	565	AMC 155819	46
		Amended 4101	4101	268		
EZ 116	NE	10-T37N-R6W	774	575	AMC 155824	47
EZ 118	NE	10-T37N-R6W	774	579	AMC 155826	48
EZ 206	SW	35-T38N-R6W	774	631	AMC 155852	49
EZ 208	SW	35-T38N-R6W	2471	830	AMC 331694	50
EZ 219	SE	2-T37N-R6W	774	657	AMC 155865	51
EZ 232	NE	2-T37N-R6W	774	683	AMC 155878	52
EZ 234	NE	2-T37N-R6W	774	687	AMC 155880	53
EZ 241	NE,SE	2-T37N-R6W	774	701	AMC 155887	54
EZ 242	NE,SE	2-T37N-R6W	774	703	AMC 155888	55
EZ 1090	NW,SW	12-T37N-R6W	5232	840	AMC 363463	56
DB 1	SW,SE	25-T38N-R6W	798	782	AMC 161279	57
		Amended 4101	4101	259		
DB 3	SW,SE	25-T38N-R6W	798	786	AMC 161281	58
		Amended 4101	4101	262		
JOHN 2	NW	1-T37N-R7W	805	989	AMC 164728	59
JOHN 4	NW	1-T37N-R7W	805	993	AMC 164730	60
JOHN 6	NW	1-T37N-R7W	805	997	AMC 164732	61
CLH 7	SW	34-T38N-R7W	872	612	AMC 185468	62
CLH 9	SW	34-T38N-R7W	872	616	AMC 185470	63
CLH 11	SW	34-T38N-R7W	872	620	AMC 185472	64
LGH 338	SW	24-T37N-R7W	1217	919	AMC 254975	65
LGH 340	SW	24-T37N-R7W	1217	923	AMC 254977	66
LGH 342	SW	24-T37N-R7W	1217	927	AMC 254979	67


Mohave County

TOTAL NO. OF CLAIMS: 67
X \$155 each Total Due


\$10,385.00

PHOENIX, ARIZONA
2016 AUG 26 P 2:09
RECEIVED
BLM AZ STATE OFFICE

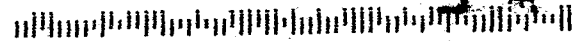
DENVER
CO 802
23 AUG '16
PM 3 L



For area, visit www.gosafeguard.com
(or 800-565-0559 (Canada))



65004-442700



RECEIVED
BLM AZ STATE OFFICE
2016 AUG 26 P 2:07
PHOENIX, ARIZONA

United States Department of the Interior
Bureau of Land Management
 DIV OF LANDS, MINRLS & ENERGY
 ONE N CENTRAL AVE
 PHOENIX, AZ 85004 -4427
 Phone: 602-417-9200

Receipt

No: 3644515

Transaction #: 3748491	
Date of Transaction: 08/29/2016	
CUSTOMER:	
ENERGY FUELS RESOURCES USA INC 225 UNION BLVD STE 600 LAKEWOOD, CO 80228-1826 US	

LINE #	QTY	DESCRIPTION	REMARKS	UNIT PRICE	TOTAL
1	1.00	LOCATABLE MINERALS / MINING CLAIMS- NOT NEW-UNADJUD, ONE AUTH NO. ONLY / MINING CLAIM MONEY RECEIVED CASES: AMC96321/\$13020.00	MAINT FEE 2017 - 84	- n/a -	13020.00
TOTAL:					\$13,020.00

PAYMENT INFORMATION					
1	AMOUNT:	13020.00	POSTMARKED:	08/23/2016	
	TYPE:	CHECK	RECEIVED:	08/26/2016	
	CHECK NO:	81541			
	NAME:	ENERGY FUELS RESOURCES USA INC 225 UNION BLVD STE 600 LAKEWOOD CO 80228-1826 US			

REMARKS

This receipt was generated by the automated BLM Collections and Billing System and is a paper representation of a portion of the official electronic record contained therein.



22630 164727
 96296 173593
 101298 185458
 151806 244380
 153075 254492
 155773 247797
 161263 328027

331694
 363 363457

Energy Fuels Resources (USA) Inc.
 225 Union Blvd. Suite 600
 Lakewood, CO, US, 80228
 303 974 2140
 www.energyfuels.com

August 6, 2015

Bureau of Land Management
 Arizona State Office
 One North Central Avenue, Suite 800
 Phoenix, Arizona 85004-4427

Re: CLAIM MAINTENANCE FEES FOR ASSESSMENT YEAR 2015-2016

Enclosed is Energy Fuels Resources (USA) Inc. check in the total amount of \$17,670.00 for payment of annual maintenance fees for the September 1, 2015 to September 1, 2016 assessment year to hold those specific 114 unpatented mining claims located in Arizona and which are listed on the two attached Schedules. The claims are owned or leased by the affiliate subsidiary, EFR Arizona Strip LLC.

It is the intent of Energy Fuels Resources (USA) Inc and EFR Arizona Strip LLC to hold all of the mining claims listed in the schedules during the 2015 calendar year and through the assessment year ending September 1, 2016.

Questions concerning this maintenance fee payment should be addressed to Dick White at Energy Fuels Resources (USA) Inc., 225 Union Blvd, Suite 600, Lakewood, CO 80228 (email dwhite@energyfuels.com).

Sincerely,

Dick White

Dick White
 Chief Geologist
 Energy Fuels Resources (USA) Inc

RECEIPT # 3374911

Enclosures

RECEIVED
 BLM ASST. DIR. OFFICE
 2015 AUG 21 P 3:21
 PHOENIX, ARIZONA

NOTIFIED BY INCORRECT AMC #
 30 SEP 15. JA

ENTERED
 AUG 26 2015
 BY: IR

SCHEDULE 1

2015-2016 Assessment Year

EFR Arizona Strip LLC

**Unpatented Mining Claims Located in
Coconino County, Arizona**

<u>Claim Name</u>	<u>Location</u>		<u>Recorded</u>		<u>BLM Serial No</u>	<u>Claim Counter</u>
	<u>¼ Sec</u>	<u>Sec-Twp-Rng</u>	<u>Book</u>	<u>Page</u>		
CANYON 64	NE	19-29N-3E	673	573	AMC 22633	1
CANYON 65	NW	20-29N-3E	673	575	AMC 22634	2
	E2	19-29N-3E				
CANYON 66	W2	20-29N-3E	673	577	AMC 22635	3
	SE	19-29N-3E				
CANYON 74	SW	20-29N-3E	673	593	AMC 22643	4
CANYON 75	NW	20-29N-3E	673	595	AMC 22644	5
CANYON 76	W2	20-29N-3E	673	597	AMC 22645	6
CANYON 84	SW	20-29N-3E	673	597	AMC 22645	6
CANYON 84	N2	20-29N-3E	673	613	AMC 22653	7
CANYON 85	ALL	20-29N-3E	673	615	AMC 22654	8
CANYON 86	S2	20-29N-3E	673	617	AMC 22655	9
OTTO 10	NE,SE	13-28N-5E	889	363	AMC 173979	10
OTTO 25	SE	11-28N-5E	889	393	AMC 173994	11
OTTO 27	SE	11-28N-5E	889	397	AMC 173996	12
OTTO 41	SE	13-28N-5E	889	425	AMC 174101 174010	13
OTTO 47	NE,SE	13-28N-5E	1052	270	AMC 244381	14
OTTO 48	SE	13-28N-5E	1052	272	AMC 244382	15
OTTO 50	NE,SE	13-28N-5E	1052	276	AMC 244384	16
OTTO 51	NW,SW	18-28N-6E	1052	278	AMC 244385	17
	SE	13-28N-5E				
	SW	18-28N-6E				

closed wrong # used

TOTAL NO. OF CLAIMS: 17
X \$155 each
Total Due \$2,635

PHOENIX, ARIZONA
2015 AUG 21 P 3: 21
RECEIVED
BLM OFFICE

**SCHEDULE 2
2015-2016 Assessment Year**

EFR Arizona Strip LLC

**Unpatented Mining Claims Located in
Mohave County, Arizona**

A. Claims held by EFR Arizona Strip LLC as Claimant

RECEIVED
BLM AT STATE OFFICE
2015 AUG 21 P 3:22
PHOENIX, ARIZONA

<u>Claim Name</u>	<u>Location</u>		<u>Recorded</u>		<u>BLM Serial No</u>	<u>Claim Counter</u>
	<u>¼ S</u>	<u>Sec-Twp-Rng</u>	<u>Book</u>	<u>Page</u>		
SIN 1279	NE	22-36N-5W	601	479	AMC 96321	1
SIN 1280	NW	23-36N-5W	601	481	AMC 96322	2
	NE	22-36N-5W				
SIN 1281	NW	23-36N-5W	601	483	AMC 96323	3
	E2	22-36N-5W				
SIN 1282	W2	23-36N-5W	601	485	AMC 96324	4
	SE	22-36N-5W				
SIN 1283	SW	23-36N-5W	601	487	AMC 96325	5
	SE	22-36N-5W				
	SW	23-36N-5W				
SIN 1305	NW	23-36N-5W	601	531	AMC 96347	6
SIN 1306	NW	23-36N-5W	601	533	AMC 96348	7
SIN 1307	W2	23-36N-5W	601	535	AMC 96349	8
SIN 1308	SW	23-36N-5W	601	537	AMC 96350	9
SIN 1309	SW	23-36N-5W	601	539	AMC 96351	10
KANAB 36	SW	17-38N-3W	620	747	AMC 101333	11
	NW	20-38N-3W				
KANAB 71	SW	17-38N-3W	620	780	AMC 101366	12
KANAB 72	S2	17-38N-3W	620	781	AMC 101367	13
KANAB 73	SW	17-38N-3W	620	782	AMC 101368	14
KANAB 74	S2	17-38N-3W	620	783	AMC 101369	15
KANAB 75	SW	17-38N-3W	620	784	AMC 101370	16
KANAB 76	S2	17-38N-3W	620	785	AMC 101371	17
PINYON 593	SE	17-36N-4W	777	184	AMC 151888	18
PINYON 594	SE	17-36N-4W	777	187	AMC 151889	19
PINYON 595	SE	20-36N-4W	777	190	AMC 151890	20
	SW	21-36N-4W				
PINYON 596	SE	20-36N-4W	777	193	AMC 151891	21
	SW	21-36N-4W				
PINYON 597	SE	20-36N-4W	777	196	AMC 151892	22

	SW	21-36N-4W					
PINYON 637	N2	21-36N-4W	780	487	AMC 153240	23	
PINYON 638	ALL	21-36N-4W	780	490	AMC 153241	24	
PINYON 639	S2	21-36N-4W	780	493	AMC 153242	25	
PINYON 640	S2	21-36N-4W	780	496	AMC 153243	26	
PINYON 641	S2	21-36N-4W	780	499	AMC 153244	27	
EZ 1	SW,SE	2;3-T7N-R6W	5232	828	AMC 363457	28	
EZ 2	NW	11-T37N-R6W	1244	708	AMC 155774	29	
EZ 3	SW	2-T37N-R6W	774	477	AMC 155775	30	
		Amended 4101	274				
EZ 4	NW	11-T37N-R6W	774	479	AMC155776	31	
EZ 7	SW	2-T37N-R6W	774	485	AMC 155779	32	
EZ 9	SW,SE	2-T37N-R6W	774	489	AMC 155781	33	
EZ 11	SE	2-T37N-R6W	774	493	AMC 155783	34	
EZ 13	SE	2-T37N-R6W	774	497	AMC 155785	35	
EZ 20	SW,SE	2-T37N-R6W	774	511	AMC 155792	36	
EZ 30	NE,SE	11-T37N-R6W	5232	832	AMC 363458	37	
EZ 32	NE,SE	11-T37N-R6W	5232	834	AMC 363459	38	
EZ 34	NE,SE	11-T37N-R6W	5232	836	AMC 363460	39	
EZ 36	NE,SE,NW,SW	11;12-T37N-R6W	5232	838	AMC 363461	40	
EZ 103	SW	3-T37N-R6W	774	549	AMC 155811	41	
EZ 105	SW	3-T37N-R6W	774	553	AMC 155813	42	
EZ 106	NW	10-T37N-R6W	5232	830	AMC 363462	43	
EZ 107	SW	3-T37N-R6W	774	557	AMC 155815	44	
EZ 109	SW,SE	3-T37N-R6W	774	561	AMC 155817	45	
EZ 111	SE	3-T37N-R6W	774	565	AMC 155819	46	
		Amended 4101	268				
EZ 116	NE	10-T37N-R6W	774	575	AMC 155824	47	
EZ 118	NE	10-T37N-R6W	774	579	AMC 155826	48	
EZ 206	SW	35-T38N-R6W	774	631	AMC 155852	49	
EZ 208	SW	35-T38N-R6W	2471	830	AMC 331694	50	
EZ 219	SE	2-T37N-R6W	774	657	AMC 155865	51	
EZ 232	NE	2-T37N-R6W	774	683	AMC 155878	52	
EZ 234	NE	2-T37N-R6W	774	687	AMC 155880	53	
EZ 241	NE,SE	2-T37N-R6W	774	701	AMC 155887	54	
EZ 242	NE,SE	2-T37N-R6W	774	703	AMC 155888	55	
EZ 1090	NW,SW	12-T37N-R6W	5232	840	AMC 363463	56	
DB 1	SW,SE	25-T38N-R6W	798	782	AMC 161279	57	
		Amended 4101	259				
DB 3	SW,SE	25-T38N-R6W	798	786	AMC 161281	58	
		Amended 4101	262				
JOHN 2	NW	1-T37N-R7W	805	989	AMC 164728	59	
JOHN 4	NW	1-T37N-R7W	805	993	AMC 164730	60	
JOHN 6	NW	1-T37N-R7W	805	997	AMC 164732	61	
CLH 7	SW	34-T38N-R7W	872	612	AMC 185468	62	
CLH 9	SW	34-T38N-R7W	872	616	AMC 185470	63	
CLH 11	SW	34-T38N-R7W	872	620	AMC 185472	64	
LGH 338	SW	24-T37N-R7W	1217	919	AMC 254975	65	

RECEIVED
 BLM ARIZONA
 PHOENIX, ARIZONA
 2015 AUG 21 P 3:22

LGH 340	SW	24-T37N-R7W	1217	923	AMC 254977	66
LGH 342	SW	24-T37N-R7W	1217	927	AMC 254979	67
MOO 46	NW	24-T40N-R6W	1168	417	AMC 247799	68
MOO 47	NW	24-T40N-R6W	1168	419	AMC 247800	69
MOO 57	NE	24-T40N-R6W	1168	439	AMC 247810	70
MOO 58	NE	24-T40N-R6W	1168	441	AMC 247811	71
MOO 59	SW;NE,NW	13;24-T40N-R6W	1168	443	AMC 247812	72
MOO 60	SW;NW	13;24-T40N-R6W	1168	445	AMC 247813	73
MOO 61	SW;NW	13;24-T60N-T6W	1168	447	AMC 247814	74
MOO 62	SW;NW	13;24-T40N-R6W	1168	449	AMC 247815	75
MOO 63	SW;NW	13;24-T40N-R6W	1168	415	AMC 247816	76
MOO 85	SW	13-T40N-R6W	1168	461	AMC 247821	77
MOO 86	SW	13-T40N-R6W	1168	463	AMC 247822	78
MOO 87	NW,SW	13-T40N-R6W	1168	465	AMC 247823	79
MOO 88	NW,SW	13-T40N-R6W	1168	467	AMC 247824	80
MOO 113	NW	13-T40NR-6W	1168	477	AMC 247829	81
MOO 114	NW	13-T40N-R6W	1168	479	AMC 247830	82
MOO 117	SE	12-T40N-R6W	1168	485	AMC 247833	83
MOO 118	SE	12-T40N-R6W	1168	487	AMC 247834	84
MOO 119	SW,SE	12-T40N-R6W	1168	489	AMC 247835	85
	NW	13-T40N-R6W				
MOO 146	ALL	12-T40N-R6W	1168	503	AMC 247842	86
MOO 147	NE,SE	12-T40N-R6W	1168	505	AMC 247843	87
MOO 148	NE,SE	12-T40N-R6W	1168	507	AMC 247844	88
MOO 149	NE,SE	12-T40N-R6W	1168	509	AMC 247845	89
MOO 150	NE,SE	12-T40NR-6W	1168	511	AMC 247846	90
	NW,SW	7-T40NR-5W				

B. Claims Held by Others; Leased by EFR Arizona Strip LLC

SHINE 1	NE,SE	1-T40N-R6W	2287	415	AMC 328027	91
SHINE 2	NE	1-T40N-R6W	2287	417	AMC 328028	92
SHINE 3	NE,SE	1-T40N-R6W	2287	418	AMC 328029	93
SHINE 4	NE	1-T40N-R6W	2287	419	AMC 328030	94
SHINE 5	NE,SE	1-T40N-R6W	2287	420	AMC 328031	95
SHINE 6	NE	1-T40N-R6W	2287	421	AMC 328032	96
SHINE 7	NE	1-T40N-R6W	2287	422	AMC 328033	97

TOTAL NO. OF CLAIMS: 97
X \$140 each
Total Due \$15,035

PHOENIX, ARIZONA

2015 AUG 21 P 3:22

RECEIVED
BLM AUSTIN OFFICE

United States Department of the Interior
Bureau of Land Management
 LANDS/RECREATION & PLANNING
 ONE N CENTRAL AVE
 PHOENIX, AZ 85004 -2203
 Phone: 602-417-9200

Receipt

No: 3374911

Transaction #: 3473125	
Date of Transaction: 08/24/2015	
CUSTOMER:	
ENERGY FUELS RESOURCES USA INC 225 UNION BLVD STE 600 LAKEWOOD, CO 80228-1826 US	

LINE #	QTY	DESCRIPTION	REMARKS	UNIT PRICE	TOTAL
1	1.00	LOCATABLE MINERALS / MINING CLAIMS-NOT NEW-UNADJUD, ONE AUTH NO. ONLY / MINING CLAIM MONEY RECEIVED CASES: AMC22633/\$17670.00	MAINT FEE PYMNT (114) 2016	- n/a -	17670.00
TOTAL:					\$17,670.00

PAYMENT INFORMATION			
1	AMOUNT:	17670.00	POSTMARKED: 08/17/2015
	TYPE:	CHECK	RECEIVED: 08/21/2015
	CHECK NO:	77727	
	NAME:	ENERGY FUELS RESOURCES (USA) INC 225 UNION BLVD STE 600 LAKEWOOD CO 80228-1826 US	

REMARKS

This receipt was generated by the automated BLM Collections and Billing System and is a paper representation of a portion of the official electronic record contained therein.

ENTERED
 AUG 26 2015
 BY: 12

area, visit www.gosafeguard.com
or 800-565-0559 (Canada).

DENVER
CO 802
17 AUG '15
PM 8 L




UNITED STATES POSTAGE

PITNEY BOWES
\$ 000.705
02 1P
0001865682 AUG 17 2015
MAILED FROM ZIP CODE 80228

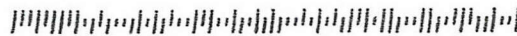
RECEIVED
AUG 17 STATE OFFICE

2015 AUG 21 P 2: 28

PHOENIX, ARIZONA



65004442700





Energy Fuels Resources (USA) Inc.
 225 Union Blvd. Suite 600
 Lakewood, CO, US, 80228
 303 974 2140
 www.energyfuels.com

August 25, 2014

Bureau of Land Management
 Arizona State Office
 One North Central Avenue, Suite 800
 Phoenix, Arizona 85004-4427

254492	164727	101298
331694	173593	151806
363457	185458	153075
96296	22630	155773
328027	244380	161263
	247797	

Re: CLAIM MAINTENANCE FEES FOR ASSESSMENT YEAR 2014-2015

Enclosed is Energy Fuels Resources (USA) Inc. check in the total amount of \$17,670.00 for payment of annual maintenance fees for the September 1, 2014 to September 1, 2015 assessment year to hold those specific 114 unpatented mining claims located in Arizona and which are listed on the two attached Schedules.

Questions concerning this maintenance fee payment should be addressed to Dick White at Energy Fuels Resources (USA) Inc., 225 Union Blvd, Suite 600, Lakewood, CO 80228.

Sincerely,

Dick White
 Director, Technical Services
 Energy Fuels Resources (USA) Inc

Enclosures

RECEIVED
 BLM AZ STATE OFFICE
 2014 SEP - 2 P 3: 18
 PHOENIX, ARIZONA

NO. OF CLAIMS 114
 AMOUNT \$17670.00
 RECEIPT NO. 3121868
 INIT. CAH
 ** BLM-ASO**

ENTERED
 SEP 10 2014
 BY: _____

SCHEDULE 1

2014-2015 Assessment Year

EFR Arizona Strip LLC

**Unpatented Mining Claims Located in
Coconino County, Arizona**

<u>Claim Name</u>	<u>Location</u>		<u>Recorded</u>		<u>BLM Serial No</u>	<u>Claim Counter</u>
	<u>¼ Sec</u>	<u>Sec-Twp-Rng</u>	<u>Book</u>	<u>Page</u>		
CANYON 64	NE	19-29N-3E	673	573	AMC 22633	1
CANYON 65	NW	20-29N-3E	673	575	AMC 22634	2
	E2	19-29N-3E				
CANYON 66	W2	20-29N-3E	673	577	AMC 22635	3
	SE	19-29N-3E				
CANYON 74	SW	20-29N-3E	673	593	AMC 22643	4
CANYON 75	NW	20-29N-3E	673	595	AMC 22644	5
CANYON 76	W2	20-29N-3E	673	597	AMC 22645	6
CANYON 84	SW	20-29N-3E	673	613	AMC 22653	7
CANYON 85	N2	20-29N-3E	673	615	AMC 22654	8
CANYON 86	ALL	20-29N-3E	673	617	AMC 22655	9
OTTO 10	S2	20-29N-3E	889	363	AMC 173979	10
OTTO 25		13-28N-5E	889	393	AMC 173994	11
OTTO 27		11-28N-5E	889	397	AMC 173996	12
OTTO 41		13-28N-5E	889	425	AMC 174101	13
OTTO 47		13-28N-5E	1052	270	AMC 244381	14
OTTO 48		13-28N-5E	1052	272	AMC 244382	15
OTTO 50		13,18-28N-5E	1052	276	AMC 244384	16
OTTO 51		13,18-28N-5E	1052	278	AMC 244385	17

TOTAL NO. OF CLAIMS: 17
 X \$155 each
 Total Due \$2,635

RECEIVED
 BLM AZ STATE OFFICE
 2014 SEP - 2 P 3:18
 PHOENIX, ARIZONA

**SCHEDULE 2
2014-2015 Assessment Year**

EFR Arizona Strip LLC

**Unpatented Mining Claims Located in
Mohave County, Arizona**

A. Claims held by Energy Fuels as Claimant

PHOENIX, ARIZONA

2014 SEP - 2 P 3 18

RECEIVED
BLM AZ STATE OFFICE

Claim Name	Location		Recorded		BLM Serial No	Claim Counter
	¼ S	Sec-Twp-Rng	Book	Page		
SIN 1279	NE	22-36N-5W	601	479	AMC 96321 ⁷	1
SIN 1280	NW	23-36N-5W	601	481	AMC 96322	2
	NE	22-36N-5W				
SIN 1281	NW	23-36N-5W	601	483	AMC 96323	3
	E2	22-36N-5W				
SIN 1282	W2	23-36N-5W	601	485	AMC 96324	4
	SE	22-36N-5W				
SIN 1283	SW	23-36N-5W	601	487	AMC 96325 _L	5
	SE	22-36N-5W				
	SW	23-36N-5W				
SIN 1305	NW	23-36N-5W	601	531	AMC 96347 ⁷	6
SIN 1306	NW	23-36N-5W	601	533	AMC 96348	7
SIN 1307	W2	23-36N-5W	601	535	AMC 96349	8
SIN 1308	SW	23-36N-5W	601	537	AMC 96350	9
SIN 1309	SW	23-36N-5W	601	539	AMC 96351 _L	10
KANAB 36	SW	17-38N-3W	620	747	AMC 101333 ⁻	11
	NW	20-38N-3W	Amended 1126	619		
KANAB 71	SW	17-38N-3W	620	780	AMC 101366 ⁷	12
KANAB 72	S2	17-38N-3W	620	781	AMC 101367	13
KANAB 73	SW	17-38N-3W	620	782	AMC 101368	14
KANAB 74	S2	17-38N-3W	620	783	AMC 101369	15
KANAB 75	SW	17-38N-3W	620	784	AMC 101370	16
KANAB 76	S2	17-38N-3W	620	785	AMC 101371 _J	17
PINYON 593	SE	17-36N-4W	777	184	AMC 151888 ⁷	18
PINYON 594	SE	17-36N-4W	777	187	AMC 151889	19
PINYON 595	SE	20-36N-4W	777	190	AMC 151890 _J	20
	SW	21-36N-4W				
PINYON 596	SE	20-36N-4W	777	193	AMC 151891 ⁻	21
	SW	21-36N-4W				
PINYON 597	SE	20-36N-4W	777	196	AMC 151892 _L	22
	SW	21-36N-4W				
PINYON 637	N2	21-36N-4W	780	487	AMC 153240 ⁷	23
PINYON 638	ALL	21-36N-4W	780	490	AMC 153241	24
PINYON 639	S2	21-36N-4W	780	493	AMC 153242 _J	25

PINYON 640	S2	21-36N-4W	780	496	AMC 153243 ⁷	26
PINYON 641	S2	21-36N-4W	780	499	AMC 153244	27
EZ 1		2-37N-R6W	5232	828	AMC 363457 ⁻	28
EZ 2		11-37N-R6W	1244	708	AMC 155774 ¹	29
EZ 3		2-T37N-R6W	774	477	AMC 155775 ¹	30
		Amended 4101	274			
EZ 4		11-T37N-R6W	774	479	AMC155776 ⁻	31
EZ 7		2-T37N-R6W	774	485	AMC 155779 ⁻	32
EZ 9		2-T37N-R6W	774	489	AMC 155781 ⁻	33
EZ 11		2-T37N-R6W	774	493	AMC 155783 ⁻	34
EZ 13		2-T37N-R6W	774	497	AMC 155785 ⁻	35
EZ 20		2-T37N-R6W	774	511	AMC 155792 ⁻	36
EZ 30		11-T37N-R6W	5232	832	AMC 363458 ¹	37
EZ 32		11-T37N-R6W	5232	834	AMC 363459	38
EZ 34		11-T37N-R6W	5232	836	AMC 363460	39
EZ 36		11,12-T37N-R6W	5232	838	AMC 363461 ¹	40
EZ 103		3-T37N-R6W	774	549	AMC 155811 ¹	41
EZ 105		3-T37N-R6W	774	553	AMC 155813 ¹	42
EZ 106		10-T37N-R6W	5232	830	AMC 363462 ⁻	43
EZ 107		3-T37N-R6W	774	557	AMC 155815 ⁻	44
EZ 109		3-T37N-R6W	774	561	AMC 155817 ⁻	45
EZ 111		3-T37N-R6W	774	565	AMC 155819 ⁻	46
		Amended 4101	268			
EZ 116		10-T37N-R6W	774	575	AMC 155824 ⁻	47
EZ 118		10-T37N-R6W	774	579	AMC 155826 ⁻	48
EZ 206		35-T38N-R6W	774	631	AMC 155852 ⁻	49
EZ 208		35-T38N-R6W	2471	830	AMC 331694 ⁻	50
EZ 219		2-T37N-R6W	774	657	AMC 155865 ⁻	51
EZ 232		2-T37N-R6W	774	683	AMC 155878 ⁻	52
EZ 234		2-T37N-R6W	774	687	AMC 155880 ⁻	53
EZ 241		2-T37N-R6W	774	701	AMC 155887 ¹	54
EZ 242		2-T37N-R6W	774	703	AMC 155888 ¹	55
EZ 1090		12-T37N-R6W	5232	840	AMC 363463 ⁻	56
DB 1		25-T38N-R6W	798	782	AMC 161279 ⁻	57
		Amended 4101	259			
DB 3		25-T38N-R6W	798	786	AMC 161281 ⁻	58
		Amended 4101	262			
JOHN 2		1-T37N-R7W	805	989	AMC 164728 ⁻	59
JOHN 4		1-T37N-R7W	805	993	AMC 164730 ⁻	60
JOHN 6		1-T37N-R7W	805	997	AMC 164732 ⁻	61
CLH 7		34-T38N-R7W	872	612	AMC 185468 ⁻	62
CLH 9		34-T38N-R7W	872	616	AMC 185470 ⁻	63
CLH 11		34-T38N-R7W	872	620	AMC 185472 ⁻	64
LGH 338		24-T37N-R7W	1217	919	AMC 254975 ¹	65

RECEIVED
 BLM AZ STATE OFFICE
 2014 SEP - 2 P 3:18
 PHOENIX, ARIZONA

LGH 340	24-T37N-R7W	1217	923	AMC 254977 ✓	66
LGH 342	24-T37N-R7W	1217	927	AMC 254979 ✓	67
MOO 46	24-T40N-R6W	1168	417	AMC 247799 ✓	68
MOO 47	24-T40N-R6W	1168	419	AMC 247800J	69
MOO 57	24-T40N-R6W	1168	439	AMC 247810T	70
MOO 58	24-T40N-R6W	1168	441	AMC 247811	71
MOO 59	13,24-T40N-R6W	1168	443	AMC 247812	72
MOO 60	13,24-T40N-R6W	1168	445	AMC 247813	73
MOO 61	13,24-T60N-T6W	1168	447	AMC 247814	74
MOO 62	13,24-T40N-R6W	1168	449	AMC 247815	75
MOO 63	13,24-T40N-R6W	1168	415	AMC 247816 ✓	76
MOO 85	13-T40N-R6W	1168	461	AMC 247821 ✓	77
MOO 86	13-T40N-R6W	1168	463	AMC 247822	78
MOO 87	13-T40N-R6W	1168	465	AMC 247823	79
MOO 88	13-T40N-R6W	1168	467	AMC 247824 ✓	80
MOO 113	13-T40NR-6W	1168	477	AMC 247829 ✓	81
MOO 114	13-T40N-R6W	1168	479	AMC 247830 ✓	82
MOO 117	12-T40N-R6W	1168	485	AMC 247833 ✓	83
MOO 118	12-T40N-R6W	1168	487	AMC 247834	84
MOO 119	12-T40N-R6W	1168	489	AMC 247835 ✓	85
MOO 146	12-T40N-R6W	1168	503	AMC 247842 ✓	86
MOO 147	12-T40N-R6W	1168	505	AMC 247843	87
MOO 148	12-T40N-R6W	1168	507	AMC 247844	88
MOO 149	12-T40N-R6W	1168	509	AMC 247845	89
MOO 150	7,12-T40NR-6W	1168	511	AMC 247846 ✓	90

B. Claims Held by Others

SHINE 1	1-T41N-R6W	2287	415	AMC 328027 ✓	91
SHINE 2	1-T41N-R6W	2287	417	AMC 328028	92
SHINE 3	1-T41N-R6W	2287	418	AMC 328029	93
SHINE 4	1-T41N-R6W	2287	419	AMC 328030	94
SHINE 5	1-T41N-R6W	2287	420	AMC 328031	95
SHINE 6	1-T41N-R6W	2287	421	AMC 328032	96
SHINE 7	1-T411-R6W	2287	422	AMC 328033 ✓	97

TOTAL NO. OF CLAIMS: 97

X \$140 each

Total Due \$15,035

PHOENIX, ARIZONA

2014 SEP - 2 P 3: 18

RECEIVED
BLM AZ STATE OFFICE

**SCHEDULE 1
2014-2015 Assessment Year**

EFR Arizona Strip LLC

**Unpatented Mining Claims Located in
Coconino County, Arizona**

<u>Claim Name</u>	<u>Location</u>		<u>Recorded</u>		<u>BLM Serial No</u>	<u>Claim Counter</u>
	<u>¼ Sec</u>	<u>Sec-Twp-Rng</u>	<u>Book</u>	<u>Page</u>		
CANYON 64	NE	19-29N-3E	673	573	AMC 22633 ⁷	1
	NW	20-29N-3E				
CANYON 65	E2	19-29N-3E	673	575	AMC 22634	2
	W2	20-29N-3E				
CANYON 66	SE	19-29N-3E	673	577	AMC 22635	3
	SW	20-29N-3E				
CANYON 74	NW	20-29N-3E	673	593	AMC 22643 ⁷	4
CANYON 75	W2	20-29N-3E	673	595	AMC 22644	5
CANYON 76	SW	20-29N-3E	673	597	AMC 22645	6
CANYON 84	N2	20-29N-3E	673	613	AMC 22653 ⁷	7
CANYON 85	ALL	20-29N-3E	673	615	AMC 22654	8
CANYON 86	S2	20-29N-3E	673	617	AMC 22655	9
OTTO 10		13-28N-5E	889	363	AMC 173979	10
OTTO 25		11-28N-5E	889	393	AMC 173994	11
OTTO 27		11-28N-5E	889	397	AMC 173996	12
OTTO 41		13-28N-5E	889	425	AMC 174101	13
OTTO 47		13-28N-5E	1052	270	AMC 244381	14
OTTO 48		13-28N-5E	1052	272	AMC 244382	15
OTTO 50		13,18-28N-5E	1052	276	AMC 244384	16
OTTO 51		13,18-28N-5E	1052	278	AMC 244385	17


TOTAL NO. OF CLAIMS: 17
X \$155 each
Total Due \$2,635

RECEIVED
BLM AZ STATE OFFICE
2014 SEP - 2 P 3:18
PHOENIX, ARIZONA



Energy Fuels Resources (USA) Inc.
 225 Union Boulevard, Suite 600
 Lakewood, Colorado 80228

CERTIFIED MAIL™



7012 2210 0002 5861 8067



UNITED STATES POSTAGE

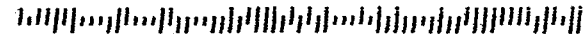
 PITNEY BOWES
 02 1P \$ 007.170
 0003901412 AUG 29 2014
 MAILED FROM ZIP CODE 80228

RETURN RECEIPT

BLM AZ STATE OFFICE
 2014 SEP -2 P 3
 PHOENIX, ARIZONA

Bureau of Land Mgmt
 Arizona State office
 1 N. CENTRAL AVE #800
 PHOENIX, AZ 85004

0003901412



United States Department of the Interior
Bureau of Land Management
 LANDS/RECREATION & PLANNING
 ONE N CENTRAL AVE
 PHOENIX, AZ 85004 -2203
 Phone: 602-417-9200

ENTERED
 SEP 10 2014
 BY: *RAM* Receipt

No: 3121868

Transaction #: 3213726	
Date of Transaction: 09/03/2014	
CUSTOMER:	
ENERGY FUELS RESOURCES (USA) INC 225 UNION BLVD STE 600 LAKEWOOD, CO 80228-1826 US	

LINE #	QTY	DESCRIPTION	REMARKS	UNIT PRICE	TOTAL
1	1.00	LOCATABLE MINERALS / MINING CLAIMS-NOT NEW-UNADJUD, ONE AUTH NO. ONLY / MINING CLAIM MONEY RECEIVED CASES: AMC22633/\$17670.00	MAINT FEE PYMNT (114) 2015	- n/a -	17670.00
TOTAL:					\$17,670.00

PAYMENT INFORMATION					
1	AMOUNT:	17670.00	POSTMARKED:	08/29/2014	
	TYPE:	CHECK	RECEIVED:	09/02/2014	
	CHECK NO:	74041			
	NAME:	ENERGY FUELS RESOURCES (USA) INC 225 UNION BLVD STE 600 LAKEWOOD CO 80228-1826 US			

REMARKS

This receipt was generated by the automated BLM Collections and Billing System and is a paper representation of a portion of the official electronic record contained therein.



Energy Fuels Resources (USA) Inc.
225 Union Blvd. Suite 600
Lakewood, CO, US, 80228
303 974 2140
www.energyfuels.com

	Ame 96296	Ame 185458
	22630	244380
	173593	247797
December 21, 2012	101298	254492
	151806	328027
	153075	331694
Bureau of Land Management	155773	363457
Arizona State Office	161263	402720
One North Central Avenue, Suite 800	164727	403520
Phoenix, Arizona 85004-4427		

Re: Notice of Intent to Hold Unpatented Mining Claims

Enclosed please find a document, entitled "Affidavit and Certification of Payment of Annual Maintenance Fees Holding Unpatented Mining Claims" (the Notice of Intent), which was recorded in Mohave County, Arizona on September 26, 2012. The Notice of Intent reflects EFR Arizona Strip LLC's intent to hold all of the mining claims listed on Schedule 1 attached to this letter, during the 2012 calendar year and through the assessment year ending on September 1, 2013.

Pursuant to 43 C.F.R. § 3830.21, we have also enclosed a check in the amount of \$890.00 for the processing fee associated with the 89 claims listed on Schedule 1.

Although the Notice of Intent also reflects the intent of EFR Arizona Strip LLC to hold a number of other claims, this filing need only be processed against the claims listed on Schedule 1.

This filing is made pursuant to the requirements of 43 U.S.C. § 1744 to the extent such requirements are applicable to the claims listed on Schedule 1.

All claims listed on Schedule 1 are owned or operated by EFR Arizona Strip LLC.

Questions concerning this filing should be addressed to Meredith Goble at Energy Fuels Resources (USA) Inc., 225 Union Boulevard, Suite 600, Lakewood, CO 80228 (303) 389-4155.

Please return a date-stamped copy of this letter and filing for our permanent records.

Yours very truly,

ENERGY FUELS RESOURCES (USA) INC.

Meredith L. Goble
Land Supervisor/Corporate Paralegal

RECEIVED
BLM AZ STATE OFFICE
2012 DEC 26 A 8:53
PHOENIX, ARIZONA

ENTERED INTO COMPUTER

1/25/13 AT

Schedule 1
Notice of Intent to Hold

Claim Name	Serial Number	Filing Party	County	Claim Count
SIN 1279	AMC 96321	EFR Arizona Strip LLC	Mohave	1
SIN 1280	AMC 96322	EFR Arizona Strip LLC	Mohave	2
SIN 1281	AMC 96323	EFR Arizona Strip LLC	Mohave	3
SIN 1282	AMC 96324	EFR Arizona Strip LLC	Mohave	4
SIN 1283	AMC 96325	EFR Arizona Strip LLC	Mohave	5
SIN 1305	AMC 96347	EFR Arizona Strip LLC	Mohave	6
SIN 1306	AMC 96348	EFR Arizona Strip LLC	Mohave	7
SIN 1307	AMC 96349	EFR Arizona Strip LLC	Mohave	8
SIN 1308	AMC 96350	EFR Arizona Strip LLC	Mohave	9
SIN 1309	AMC 96351	EFR Arizona Strip LLC	Mohave	10
KANAB 36	AMC 101333	EFR Arizona Strip LLC	Mohave	11
KANAB 71	AMC 101366	EFR Arizona Strip LLC	Mohave	12
KANAB 72	AMC 101367	EFR Arizona Strip LLC	Mohave	13
KANAB 73	AMC 101368	EFR Arizona Strip LLC	Mohave	14
KANAB 74	AMC 101369	EFR Arizona Strip LLC	Mohave	15
KANAB 75	AMC 101370	EFR Arizona Strip LLC	Mohave	16
KANAB 76	AMC 101371	EFR Arizona Strip LLC	Mohave	17
PINYON 593	AMC 151888	EFR Arizona Strip LLC	Mohave	18
PINYON 594	AMC 151889	EFR Arizona Strip LLC	Mohave	19
PINYON 595	AMC 151890	EFR Arizona Strip LLC	Mohave	20
PINYON 596	AMC 151891	EFR Arizona Strip LLC	Mohave	21
PINYON 597	AMC 151892	EFR Arizona Strip LLC	Mohave	22
PINYON 637	AMC 153240	EFR Arizona Strip LLC	Mohave	23
PINYON 638	AMC 153241	EFR Arizona Strip LLC	Mohave	24
PINYON 639	AMC 153242	EFR Arizona Strip LLC	Mohave	25
PINYON 640	AMC 153243	EFR Arizona Strip LLC	Mohave	26
PINYON 641	AMC 151244	EFR Arizona Strip LLC	Mohave	27
EZ 2	AMC 155774	EFR Arizona Strip LLC	Mohave	28
EZ 3	AMC 155775	EFR Arizona Strip LLC	Mohave	29
EZ 4	AMC 155776	EFR Arizona Strip LLC	Mohave	30
EZ 7	AMC 155779	EFR Arizona Strip LLC	Mohave	31
EZ 9	AMC 155781	EFR Arizona Strip LLC	Mohave	32
EZ 11	AMC 155783	EFR Arizona Strip LLC	Mohave	33
EZ 13	AMC 155785	EFR Arizona Strip LLC	Mohave	34
EZ 20	AMC 155792	EFR Arizona Strip LLC	Mohave	35
EZ 103	AMC 155811	EFR Arizona Strip LLC	Mohave	36
EZ 105	AMC 155813	EFR Arizona Strip LLC	Mohave	37
EZ 107	AMC 155815	EFR Arizona Strip LLC	Mohave	38
EZ 109	AMC 155817	EFR Arizona Strip LLC	Mohave	39

PHOENIX, ARIZONA

2012 DEC 26 A 8:54

RECEIVED
BLM AZ STATE OFFICE

EZ 111	AMC 155819	EFR Arizona Strip LLC	Mohave	40
EZ 116	AMC 155824	EFR Arizona Strip LLC	Mohave	41
EZ 118	AMC 155826	EFR Arizona Strip LLC	Mohave	42
EZ 206	AMC 155852	EFR Arizona Strip LLC	Mohave	43
EZ 219	AMC 155865	EFR Arizona Strip LLC	Mohave	44
EZ 232	AMC 155878	EFR Arizona Strip LLC	Mohave	45
EZ 234	AMC 155880	EFR Arizona Strip LLC	Mohave	46
EZ 241	AMC 155887	EFR Arizona Strip LLC	Mohave	47
EZ 242	AMC 155888	EFR Arizona Strip LLC	Mohave	48
DB 1	AMC 161279	EFR Arizona Strip LLC	Mohave	49
DB 3	AMC 161281	EFR Arizona Strip LLC	Mohave	50
JOHN 2	AMC 164728	EFR Arizona Strip LLC	Mohave	51
JOHN 4	AMC 164730	EFR Arizona Strip LLC	Mohave	52
JOHN 6	AMC 164732	EFR Arizona Strip LLC	Mohave	53
CLH 7	AMC 185468	EFR Arizona Strip LLC	Mohave	54
CLH 9	AMC 185470	EFR Arizona Strip LLC	Mohave	55
CLH 11	AMC 185472	EFR Arizona Strip LLC	Mohave	56
LGH 338	AMC 254975	EFR Arizona Strip LLC	Mohave	57
LGH 340	AMC 254977	EFR Arizona Strip LLC	Mohave	58
LGH 342	AMC 254979	EFR Arizona Strip LLC	Mohave	59
MOO 46	AMC 247799	EFR Arizona Strip LLC	Mohave	60
MOO 47	AMC 247800	EFR Arizona Strip LLC	Mohave	61
MOO 57	AMC 247810	EFR Arizona Strip LLC	Mohave	62
MOO 58	AMC 247811	EFR Arizona Strip LLC	Mohave	63
MOO 59	AMC 247812	EFR Arizona Strip LLC	Mohave	64
MOO 60	AMC 247813	EFR Arizona Strip LLC	Mohave	65
MOO 61	AMC 247814	EFR Arizona Strip LLC	Mohave	66
MOO 62	AMC 247815	EFR Arizona Strip LLC	Mohave	67
MOO 63	AMC 247816	EFR Arizona Strip LLC	Mohave	68
MOO 85	AMC 247821	EFR Arizona Strip LLC	Mohave	69
MOO 86	AMC 247822	EFR Arizona Strip LLC	Mohave	70
MOO 87	AMC 247823	EFR Arizona Strip LLC	Mohave	71
MOO 88	AMC 247824	EFR Arizona Strip LLC	Mohave	72
MOO 113	AMC 247829	EFR Arizona Strip LLC	Mohave	73
MOO 114	AMC 247830	EFR Arizona Strip LLC	Mohave	74
MOO 117	AMC 247833	EFR Arizona Strip LLC	Mohave	75
MOO 118	AMC 247834	EFR Arizona Strip LLC	Mohave	76
MOO 119	AMC 247835	EFR Arizona Strip LLC	Mohave	77
MOO 146	AMC 247842	EFR Arizona Strip LLC	Mohave	78
MOO 147	AMC 247843	EFR Arizona Strip LLC	Mohave	79
MOO 148	AMC 247844	EFR Arizona Strip LLC	Mohave	80
MOO 149	AMC 247845	EFR Arizona Strip LLC	Mohave	81

PHOENIX, ARIZONA

2012 DEC 26 A 8:54

RECEIVED
BLM AZ STATE OFFICE

COPY

MOO 150	AMC 247846	EFR Arizona Strip LLC	Mohave	82
SHINE 1	AMC 328027	EFR Arizona Strip LLC	Mohave	83
SHINE 2	AMC 328028	EFR Arizona Strip LLC	Mohave	84
SHINE 3	AMC 328029	EFR Arizona Strip LLC	Mohave	85
SHINE 4	AMC 328030	EFR Arizona Strip LLC	Mohave	86
SHINE 5	AMC 328031	EFR Arizona Strip LLC	Mohave	87
SHINE 6	AMC 328032	EFR Arizona Strip LLC	Mohave	88
SHINE 7	AMC 328033	EFR Arizona Strip LLC	Mohave	89

PHOENIX, ARIZONA

2012 DEC 26 A 8:54

RECEIVED
DLMAZ STATE OFFICE



Energy Fuels Resources (USA) Inc.
225 Union Blvd. Suite 600
Lakewood, CO, US, 80228
303 974 2140
www.energyfuels.com

December 21, 2012

Bureau of Land Management
Arizona State Office
One North Central Avenue, Suite 800
Phoenix, Arizona 85004-4427

RECEIVED
BLM AZ STATE OFFICE
2012 DEC 26 A 8:55
PHOENIX, ARIZONA

Re: Notice of Intent to Hold Unpatented Mining Claims

Enclosed please find a document, entitled "Affidavit and Certification of Payment of Annual Maintenance Fees Holding Unpatented Mining Claims" (the Notice of Intent), which was recorded in Coconino County, Arizona on September 27, 2012. The Notice of Intent reflects EFR Arizona Strip LLC's intent to hold all of the mining claims listed on Schedule 1 attached to the Notice of Intent, during the 2012 calendar year and through the assessment year ending on September 1, 2013.

Pursuant to 43 C.F.R. § 3830.21, we have also enclosed a check in the amount of \$170.00 for the processing fee associated with the 17 claims listed on Schedule 1.

This filing is made pursuant to the requirements of 43 U.S.C. § 1744 to the extent such requirements are applicable to the claims listed on Schedule 1.

Questions concerning this filing should be addressed to Meredith Goble at Energy Fuels Resources (USA) Inc., 225 Union Boulevard, Suite 600, Lakewood, CO 80228 (303) 389-4155.

Please return a date-stamped copy of this filing for our permanent files.

Yours very truly,

ENERGY FUELS RESOURCES (USA) INC.

Meredith L. Goble
Land Supervisor/Corporate Paralegal

1/23/13 AT

AFFIDAVIT AND CERTIFICATION OF PAYMENT OF
ANNUAL MAINTENANCE FEES
HOLDING UNPATENTED MINING CLAIMS

RECEIVED
BLM/AZ STATE OFFICE
2012 DEC 26 A 8:55
PHOENIX, ARIZONA

STATE OF COLORADO)
) ss.
CITY AND COUNTY OF JEFFERSON)

Meredith L. Goble, of lawful age, being duly sworn upon oath, deposes and says:

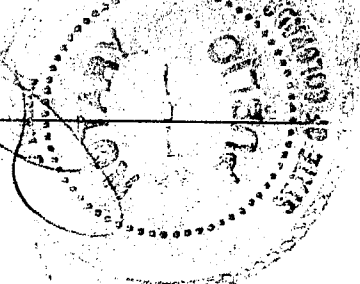
1. That affiant is the Land Supervisor/Corporate Paralegal of Energy Fuels Resources (USA) Inc., a Delaware corporation with offices at 225 Union Boulevard, Suite 600, Lakewood, Colorado 80228, and is cognizant of the facts stated herein.
2. That Energy Fuels Resources (USA) Inc. makes expenditures regarding unpatented mining claims required by federal law on behalf of and as operator for the owner(s) of the unpatented mining claims described on Schedule One attached hereto and made a part hereof. The owner of said claims is EFR Arizona Strip LLC, 225 Union Boulevard, Suite 600, Lakewood, CO 80228.
3. That the owner intends to hold said claims throughout the assessment year beginning September 1, 2012 and ending September 1, 2013.
4. That in lieu of assessment work, the annual maintenance fees due and payable to the Department of the Interior - Bureau of Land Management pursuant to current federal law were paid on or before August 31, 2012, to hold said claims for the assessment year beginning September 1, 2012 and ending September 1, 2013.
5. That for recording and indexing purposes, the claims are located in the state of Arizona, county of COCONINO, within the lands described on Schedule One.
6. That the annual maintenance fees were paid for the purpose of complying with federal law and holding said claims.

Meredith L. Goble
Meredith L. Goble

On this 19 day of September, 2012, before me, J Kealy, a Notary Public, personally appeared Meredith L. Goble, the signer of the above instrument, subscribed and sworn before me, who duly acknowledged to me that she executed the same. Witness my hand and official seal.

My commission expires:
10/04/14

J Kealy
Notary Public



**SCHEDULE 1
2012-2013 Assessment Year**

EFR Arizona Strip LLC

**Unpatented Mining Claims Located in
Coconino County, Arizona**

PHOENIX, ARIZONA

2012 DEC 26 A 8:55

RECEIVED
BLM AZ STATE OFFICE

<u>Claim Name</u>	<u>Location</u>		<u>Recorded</u>		<u>BLM Serial No</u>	<u>Claim Counter</u>
	<u>¼ Sec</u>	<u>Sec-Twp-Rng</u>	<u>Book</u>	<u>Page</u>		
CANYON 64	NE	19-29N-3E	673	573	AMC 22633	1
	NW	20-29N-3E				
CANYON 65	E2	19-29N-3E	673	575	AMC 22634	2
	W2	20-29N-3E				
CANYON 66	SE	19-29N-3E	673	577	AMC 22635	3
	SW	20-29N-3E				
CANYON 74	NW	20-29N-3E	673	593	AMC 22643	4
CANYON 75	W2	20-29N-3E	673	595	AMC 22644	5
CANYON 76	SW	20-29N-3E	673	597	AMC 22645	6
CANYON 84	N2	20-29N-3E	673	613	AMC 22653	7
CANYON 85	ALL	20-29N-3E	673	615	AMC 22654	8
CANYON 86	S2	20-29N-3E	673	617	AMC 22655	9
OTTO 10		13-28N-5E	889	363	AMC 173979	10
OTTO 25		11-28N-5E	889	393	AMC 173994	11
OTTO 27		11-28N-5E	889	397	AMC 173996	12
OTTO 41		13-28N-5E	889	425	AMC 174101	13
OTTO 47		13-28N-5E	1052	270	AMC 244381	14
OTTO 48		13-28N-5E	1052	272	AMC 244382	15
OTTO 50		13,18-28N-5E	1052	276	AMC 244384	16
OTTO 51		13,18-28N-5E	1052	278	AMC 244385	17

TOTAL NO. OF CLAIMS: 17

ENTERED INTO COMPUTER

1/23/13 AT

COPY

6E



FEE# 2012050250

OFFICIAL RECORDS
OF MOHAVE COUNTY
CAROL MEIER,
COUNTY RECORDER



09/26/2012 10:51 AM Fee: \$11.00

PAGE: 1 of 6

WHEN RECORDED RETURN TO:

ENERGY FUELS RESOURCES (USA) INC
ATTN MEREDITH GOBLE
225 UNION BLVD STE 600
LAKEWOOD CO 80228

RECEIVED
BLM/AZ STATE OFFICE
2012 DEC 26 A 8:54
PHOENIX, ARIZONA

**AFFIDAVIT AND CERTIFICATION OF PAYMENT OF
ANNUAL MAINTENANCE FEES
HOLDING UNPATENTED MINING CLAIMS**

blp

COPY ENERGY FUELS RESOURCES (USA) INC.
ATTN MEREDITH GOBLE
225 UNION BLVD STE 600
LAKEWOOD CO 80228


**AFFIDAVIT AND CERTIFICATION OF PAYMENT OF
ANNUAL MAINTENANCE FEES
HOLDING UNPATENTED MINING CLAIMS**

STATE OF COLORADO)
) ss.
CITY AND COUNTY OF JEFFERSON)

Meredith L. Goble, of lawful age, being duly sworn upon oath, deposes and says:


1. That affiant is the Land Supervisor/Corporate Paralegal of Energy Fuels Resources (USA) Inc., a Delaware corporation with offices at 225 Union Boulevard, Suite 600, Lakewood, Colorado 80228, and is cognizant of the facts stated herein.
2. That Energy Fuels Resources (USA) Inc. makes expenditures regarding unpatented mining claims required by federal law on behalf of the owner(s) of the unpatented mining claims described on Schedule 2 attached hereto and made a part hereof. The owner of said claims is EFR Arizona Strip LLC, 225 Union Boulevard, Suite 600, Lakewood, CO 80228, and Arizona Strip Partners LLC, P.O. Box 138, Kanab, UT 84741.
3. That the owner intends to hold said claims throughout the assessment year beginning September 1, 2012 and ending September 1, 2013.
4. That in lieu of assessment work, the annual maintenance fees due and payable to the Department of the Interior - Bureau of Land Management pursuant to current federal law were paid on or before August 31, 2012, to hold said claims for the assessment year beginning September 1, 2012 and ending September 1, 2013.
5. That for recording and indexing purposes, the claims are located in the state of Arizona, county of MOHAVE, within the lands described on Schedule 2.
6. That the annual maintenance fees were paid for the purpose of complying with federal law and holding said claims.

RECEIVED
BLM AZ STATE OFFICE
2012 DEC 26 A 8:51
PHOENIX, ARIZONA


Meredith L. Goble

On this 19 day of September, 2012, before me, J Kealy, a Notary Public, personally appeared Meredith L. Goble, the signer of the above instrument, subscribed and sworn before me, who duly acknowledged to me that she executed the same. Witness my hand and official seal.

My commission expires:
10/01/14


Notary Public

**SCHEDULE 2
2012-2013 Assessment Year**

EFR Arizona Strip LLC

**Unpatented Mining Claims Located in
Mohave County, Arizona**

A. Claims held by Denison as Claimant

RECEIVED
 BLM AZ STATE OFFICE
 2012 DEC 26 A 8:54
 PHOENIX, ARIZONA

<u>Claim Name</u>	<u>Location</u>		<u>Recorded</u>		<u>BLM Serial No</u>	<u>Claim Counter</u>
	<u>¼ S</u>	<u>Sec-Twp-Rng</u>	<u>Book</u>	<u>Page</u>		
SIN 1279	NE	22-36N-5W	601	479	AMC 96321	1
SIN 1280	NW	23-36N-5W	601	481	AMC 96322	2
	NE	22-36N-5W				
SIN 1281	NW	23-36N-5W	601	483	AMC 96323	3
	E2	22-36N-5W				
SIN 1282	W2	23-36N-5W	601	485	AMC 96324	4
	SE	22-36N-5W				
SIN 1283	SW	23-36N-5W	601	487	AMC 96325	5
	SE	22-36N-5W				
	SW	23-36N-5W				
SIN 1305	NW	23-36N-5W	601	531	AMC 96347	6
SIN 1306	NW	23-36N-5W	601	533	AMC 96348	7
SIN 1307	W2	23-36N-5W	601	535	AMC 96349	8
SIN 1308	SW	23-36N-5W	601	537	AMC 96350	9
SIN 1309	SW	23-36N-5W	601	539	AMC 96351	10
KANAB 36	SW	17-38N-3W	620	747	AMC 101333	11
	NW	20-38N-3W	Amended 1126	619		
KANAB 71	SW	17-38N-3W	620	780	AMC 101366	12
KANAB 72	S2	17-38N-3W	620	781	AMC 101367	13
KANAB 73	SW	17-38N-3W	620	782	AMC 101368	14
KANAB 74	S2	17-38N-3W	620	783	AMC 101369	15
KANAB 75	SW	17-38N-3W	620	784	AMC 101370	16
KANAB 76	S2	17-38N-3W	620	785	AMC 101371	17
PINYON 593	SE	17-36N-4W	777	184	AMC 151888	18
PINYON 594	SE	17-36N-4W	777	187	AMC 151889	19
PINYON 595	SE	20-36N-4W	777	190	AMC 151890	20
	SW	21-36N-4W				
PINYON 596	SE	20-36N-4W	777	193	AMC 151891	21
	SW	21-36N-4W				
PINYON 597	SE	20-36N-4W	777	196	AMC 151892	22
	SW	21-36N-4W				

Claim Name	Location		Recorded		BLM Serial No	Claim Counter
	¼ S	Sec-Twp-Rng	Book	Page		
PINYON 637	N2	21-36N-4W	780	487	AMC 153240	23
PINYON 638	ALL	21-36N-4W	780	490	AMC 153241	24
PINYON 639	S2	21-36N-4W	780	493	AMC 153242	25
PINYON 640	S2	21-36N-4W	780	496	AMC 153243	26
PINYON 641	S2	21-36N-4W	780	499	AMC 153244	27
EZ 1		2-37N-R6W	5232	828	AMC 363457	28
EZ 2		11-37N-R6W	1244	708	AMC 155774	29
EZ 3		2-T37N-R6W	774	477	AMC 155775	30
		Amended 4101		274		
EZ 4		11-T37N-R6W	774	479	AMC 155776	31
EZ 7		2-T37N-R6W	774	485	AMC 155779	32
EZ 9		2-T37N-R6W	774	489	AMC 155781	33
EZ 11		2-T37N-R6W	774	493	AMC 155783	34
EZ 13		2-T37N-R6W	774	497	AMC 155785	35
EZ 20		2-T37N-R6W	774	511	AMC 155792	36
EZ 30		11-T37N-R6W	5232	832	AMC 363458	37
EZ 32		11-T37N-R6W	5232	834	AMC 363459	38
EZ 34		11-T37N-R6W	5232	836	AMC 363460	39
EZ 36		11,12-T37N-R6W	5232	838	AMC 363461	40
EZ 103		3-T37N-R6W	774	549	AMC 155811	41
EZ 105		3-T37N-R6W	774	553	AMC 155813	42
EZ 106		10-T37N-R6W	5232	830	AMC 363462	43
EZ 107		3-T37N-R6W	774	557	AMC 155815	44
EZ 109		3-T37N-R6W	774	561	AMC 155817	45
EZ 111		3-T37N-R6W	774	565	AMC 155819	46
		Amended 4101		268		
EZ 116		10-T37N-R6W	774	575	AMC 155824	47
EZ 118		10-T37N-R6W	774	579	AMC 155826	48
EZ 206		35-T38N-R6W	774	631	AMC 155852	49
EZ 208		35-T38N-R6W	2471	830	AMC 331694	50
EZ 219		2-T37N-R6W	774	657	AMC 155865	51
EZ 232		2-T37N-R6W	774	683	AMC 155878	52
EZ 234		2-T37N-R6W	774	687	AMC 155880	53
EZ 241		2-T37N-R6W	774	701	AMC 155887	54
EZ 242		2-T37N-R6W	774	703	AMC 155888	55
EZ 1090		12-T37N-R6W	5232	840	AMC 363463	56
DB 1		25-T38N-R6W	798	782	AMC 161279	57
		Amended 4101		259		
DB 3		25-T38N-R6W	798	786	AMC 161281	58
		Amended 4101		262		
JOHN 2		1-T37N-R7W	805	989	AMC 164728	59
JOHN 4		1-T37N-R7W	805	993	AMC 164730	60
JOHN 6		1-T37N-R7W	805	997	AMC 164732	61
CLH 7		34-T38N-R7W	872	612	AMC 185468	62
CLH 9		34-T38N-R7W	872	616	AMC 185470	63
CLH 11		34-T38N-R7W	872	620	AMC 185472	64
LGH 338		24-T37N-R7W	1217	919	AMC 254975	65

2012 DEC 26 A 8:54
 RECEIVED
 BLM ARIZONA STATE OFFICE

Claim Name	Location		Recorded		BLM Serial No	Claim Counter
	¼ S	Sec-Twp-Rng	Book	Page		
LGH 340		24-T37N-R7W	1217	923	AMC 254977	66
LGH 342		24-T37N-R7W	1217	927	AMC 254979	67
MOO 46		24-T40N-R6W	1168	417	AMC 247899	68
MOO 47		24-T40N-R6W	1168	419	AMC 247800	69
MOO 57		24-T40N-R6W	1168	439	AMC 247810	70
MOO 58		24-T40N-R6W	1168	441	AMC 247811	71
MOO 59		13,24-T40N-R6W	1168	443	AMC 247812	72
MOO 60		13,24-T40N-R6W	1168	445	AMC 247813	73
MOO 61		13,24-T60N-T6W	1168	447	AMC 247814	74
MOO 62		13,24-T40N-R6W	1168	449	AMC 247815	75
MOO 63		13,24-T40N-R6W	1168	415	AMC 247816	76
MOO 85		13-T40N-R6W	1168	461	AMC 247821	77
MOO 86		13-T40N-R6W	1168	463	AMC 247822	78
MOO 87		13-T40N-R6W	1168	465	AMC 247823	79
MOO 88		13-T40N-R6W	1168	467	AMC 247824	80
MOO 113		13-T40NR-6W	1168	477	AMC 247829	81
MOO 114		13-T40N-R6W	1168	479	AMC 247830	82
MOO 117		12-T40N-R6W	1168	485	AMC 247833	83
MOO 118		12-T40N-R6W	1168	487	AMC 247834	84
MOO 119		12-T40N-R6W	1168	489	AMC 247835	85
MOO 146		12-T40N-R6W	1168	503	AMC 247842	86
MOO 147		12-T40N-R6W	1168	505	AMC 247843	87
MOO 148		12-T40N-R6W	1168	507	AMC 247844	88
MOO 149		12-T40N-R6W	1168	509	AMC 247845	89
MOO 150		7,12-T40NR-6W	1168	511	AMC 247846	90

RECEIVED
 BLM AZ STATE OFFICE
 2012 FEB 26
 PHOENIX, ARIZONA

B. Claims Held by Others

SHINE 1	1-T41N-R6W	2287	415	AMC 328027	91
SHINE 2	1-T41N-R6W	2287	417	AMC 328028	92
SHINE 3	1-T41N-R6W	2287	418	AMC 328029	93
SHINE 4	1-T41N-R6W	2287	419	AMC 328030	94
SHINE 5	1-T41N-R6W	2287	420	AMC 328031	95
SHINE 6	1-T41N-R6W	2287	421	AMC 328032	96
SHINE 7	1-T411-R6W	2287	422	AMC 328033	97
C 7	18-36N-9W	2010073104		AMC 403520	98
C 8	18-36N-9W	2010073105		AMC 403521	99
C 9	18-36N-9W	2010073106		AMC 403522	100
C 10	18-36N-9W	2010073107		AMC 403523	101
C 11	18-36N-9W	2010073108		AMC 403524	102
C 12	18-36N-9W	2010073109		AMC 403525	103

COPY

<u>Claim Name</u>	<u>Location</u>		<u>Recorded</u>		<u>BLM Serial No</u>	<u>Claim Counter</u>
	<u>¼ S</u>	<u>Sec-Twp-Rng</u>	<u>Book</u>	<u>Page</u>		
Pocket 11		5-39N-8W		20100069107	AMC 402720	104
Pocket 12		5-39N-8W		20100069108	AMC 402721	105
Pocket 13		4,5-36N-8W		2010069109	AMC 402722	106
Pocket 14		4,5-39N-8W		2010069110	AMC 402723	28
Pocket 15		5,8-39N-8W		2010069111	AMC 402724	108
Pocket 16		8-39N-8W		2010069112	AMC 402725	109
Pocket 17		8-39N-8W		2010069113	AMC 402726	110
Pocket 18		8-39N-8W		2010069114	AMC 402727	111
WU 3		8-36N-8W		2010069115	AMC 402728	112
WU 4		8-36N-8W		2010069116	AMC 402729	113

TOTAL NO. OF CLAIMS: 113

RECEIVED
BLM AZ STATE OFFICE
2012 DEC 26 A 8:55
PHOENIX, ARIZONA

From: (303) 974-2140
M Goble
Energy Fuels Resources USA Inc
225 Union Blvd. Suite 600

Origin ID: TADA



Ship Date: 21DEC12
ActWgt: 1.0 LB
CAD: 1862719/INET3300

Lakewood, CO 80228

Delivery Address Bar Code



SHIP TO: (602) 417-9200

BILL SENDER

Arizona State Office
Bureau of Land Management
One North Central Avenue
Suite 800
PHOENIX, AZ 85004

Ref # AZ NOI Filing
Invoice #
PO #
Dept #

MON - 24 DEC A1

PRIORITY OVERNIGHT

DSR



85004

AZ-US

PHX

TRK# 7943 7707 1027
0201

SA ZSYA



51561B263AA44

After printing this label:

1. Use the 'Print' button on this page to print your label to your laser or inkjet printer.
2. Fold the printed page along the horizontal line.
3. Place label in shipping pouch and affix it to your shipment so that the barcode portion of the label can be read and scanned.

Warning: Use only the printed original label for shipping. Using a photocopy of this label for shipping purposes is fraudulent and could result in additional billing charges, along with the cancellation of your FedEx account number.

Use of this system constitutes your agreement to the service conditions in the current FedEx Service Guide, available on fedex.com. FedEx will not be responsible for any claim in excess of \$100 per package, whether the result of loss, damage, delay, non-delivery, misdelivery, or misinformation, unless you declare a higher value, pay an additional charge, document your actual loss and file a timely claim. Limitations found in the current FedEx Service Guide apply. Your right to recover from FedEx for any loss, including intrinsic value of the package, loss of sales, income interest, profit, attorney's fees, costs, and other forms of damage whether direct, incidental, consequential, or special is limited to the greater of \$100 or the authorized declared value. Recovery cannot exceed actual documented loss. Maximum for items of extraordinary value is \$1,000, e.g. jewelry, precious metals, negotiable instruments and other items listed in our Service Guide. Written claims must be filed within strict time limits, see current FedEx Service Guide.

Align top of FedEx Express® Shipping Label here.

RECEIVED
BLM AZ STATE OFFICE
2017 DEC 26 A 8:56
PHOENIX, ARIZONA
SS

RT 275 2 B
1027
12.24
FZ

Page 1 of 2

From: (303) 974-2140
M Goble
Energy Fuels Resources USA Inc
225 Union Blvd, Suite 600

Origin ID: TADA



J12001208000325

Ship Date: 21DEC12
ActWgt: 1.0 LB
CAD: 1862719/INET3300

Lakewood, CO 80228

Delivery Address Bar Code



SHIP TO: (602) 417-9200
Arizona State Office
Bureau of Land Management
One North Central Avenue
Suite 800
PHOENIX, AZ 85004


BILL SENDER

Ref # AZ NOI Filing
Invoice #
PO #
Dept #

MON - 24 DEC A1
PRIORITY OVERNIGHT
DSR
85004
AZ-US
PHX

TRK# 7943 7707 1027
[0201]

SA ZSYA



171604 REV.12/09 FD

pe

Align bottom of Peel and Stick Airbill or Pouch here.

Bureau of Land Management
 LANDS/RECREATION & PLANNING
 ONE N CENTRAL AVE
 PHOENIX, AZ 85004 -2203
 Phone: 602-417-9200

Receipt

No:

2714971

Transaction #: 2797355	ENTERED INTO COMPUTER
Date of Transaction: 12/28/2012	
CUSTOMER:	
ENERGY FUELS RESOURCES 44 UNION BLVD STE 600 LAKEWOOD, CO 80228-1815 US	

LINE #	QTY	DESCRIPTION	REMARKS	UNIT PRICE	TOTAL
1	1.00	LOCATABLE MINERALS / MINING CLAIMS-NOT NEW-UNADJUD, ONE AUTH NO. ONLY / MINING CLAIM MONEY RECEIVED CASES: AMC96321/\$1060.00	POL 2012/106	- n/a -	1060.00
TOTAL:					\$1,060.00

PAYMENT INFORMATION					
1	AMOUNT:	890.00	POSTMARKED:	N/A	
	TYPE:	CHECK	RECEIVED:	12/26/2012	
	CHECK NO:	12495			
	NAME:	ENERGY FUELS RESOURCES 44 UNION BLVD STE 600 LAKEWOOD CO 80228-1815 US			
2	AMOUNT:	170.00	POSTMARKED:	N/A	
	TYPE:	CHECK	RECEIVED:	12/26/2012	
	CHECK NO:	12496			
	NAME:	ENERGY FUELS RESOURCES 44 UNION BLVD STE 600 LAKEWOOD CO 80228-1815 US			

REMARKS
ISSUED ON TEMP RECEIPT 181617

This receipt was generated by the automated BLM Collections and Billing System and is a paper representation of a portion of the official electronic record contained therein.

Amc 22630
96296



Energy Fuels Resources (USA) Inc.

August 28, 2012

Bureau of Land Management
Arizona State Office
One North Central Avenue, Suite 800
Phoenix, Arizona 85004-4427

Amc 173593

101298

151806

153075

155773

161263

164727

185458

Amc 244380

247797

254492

328027

331694

363457

402720

403520

Re: Maintenance Fee Payment for 2012 – 2013 Assessment Year to Hold Unpatented Mining Claims

Enclosed is Denison Mines (USA) Corp's check in the total amount of \$18,200 for payment of annual maintenance fees for the September 1, 2012 to September 1, 2013 assessment year to hold those specific unpatented mining claims located in Arizona and which are listed on the two attached Schedules.

These claims are owned by EFR Arizona Strip LLC, previously Denison Arizona Strip LLC, a subsidiary of Energy Fuels Resources (USA) Inc. which has acquired Denison Mines (USA) Corp and its subsidiaries. Proper name and address change documentation and fees will be sent under separate cover. The C, Pocket and WU claims are owned by Arizona Strip Partners LLC, fees for these claims are also being paid by Energy Fuels Resources (USA) Inc.

Questions concerning this maintenance fee payment should be addressed to Meredith Goble at Energy Fuels Resources (USA) Inc., 225 Union Boulevard, Suite 600, Lakewood, CO 80228, (303) 389-4155.

Please return a date-stamped copy of this letter and the two Schedules for our permanent files.

Yours very truly,

ENERGY FUELS RESOURCES (USA) INC.

Meredith Goble
Land Supervisor/Corporate Paralegal

NO. OF CLAIMS

113

AMOUNT

\$18,200.00

RECEIPT NO.

26046196

INIT.

MHG

** BLM-ASO**

Enclosures: 1 Check
2 Schedules

RECEIVED
BLM AZ STATE OFFICE
2012 AUG 30 P 12:32
PHOENIX, ARIZONA

ENTERED INTO COMPUTER

9/10/12 HT

**SCHEDULE 1
2012-2013 Assessment Year**

EFR Arizona Strip LLC

**Unpatented Mining Claims Located in
Coconino County, Arizona**

<u>Claim Name</u>	<u>Location</u>		<u>Recorded</u>		<u>BLM Serial No</u>	<u>Claim Counter</u>
	<u>¼ Sec</u>	<u>Sec-Twp-Rng</u>	<u>Book</u>	<u>Page</u>		
CANYON 64	NE	19-29N-3E	673	573	AMC 22633	1
	NW	20-29N-3E				
CANYON 65	E2	19-29N-3E	673	575	AMC 22634	2
	W2	20-29N-3E				
CANYON 66	SE	19-29N-3E	673	577	AMC 22635	3
	SW	20-29N-3E				
CANYON 74	NW	20-29N-3E	673	593	AMC 22643	4
CANYON 75	W2	20-29N-3E	673	595	AMC 22644	5
CANYON 76	SW	20-29N-3E	673	597	AMC 22645	6
CANYON 84	N2	20-29N-3E	673	613	AMC 22653	7
CANYON 85	ALL	20-29N-3E	673	615	AMC 22654	8
CANYON 86	S2	20-29N-3E	673	617	AMC 22655	9
OTTO 10		13-28N-5E	889	363	AMC 173979	10
OTTO 25		11-28N-5E	889	393	AMC 173994	11
OTTO 27		11-28N-5E	889	397	AMC 173996	12
<i>closed</i> OTTO 41		13-28N-5E	889	425	AMC 174101 ⁰¹⁰	13
OTTO 47		13-28N-5E	1052	270	AMC 244381	14
OTTO 48		13-28N-5E	1052	272	AMC 244382	15
OTTO 50		13,18-28N-5E	1052	276	AMC 244384	16
OTTO 51		13,18-28N-5E	1052	278	AMC 244385	17

TOTAL NO. OF CLAIMS: 17

ENTERED INTO COMPUTER

RECEIVED
BLM AZ STATE OFFICE
2012 AUG 30 P 12:33
PHOENIX, ARIZONA

**SCHEDULE 2
2012-2013 Assessment Year**

EFR Arizona Strip LLC

**Unpatented Mining Claims Located in
Mohave County, Arizona**

A. Claims held by Denison as Claimant

PHOENIX, ARIZONA

2012 AUG 30 P 12:33

RECEIVED
BLM AZ STATE OFFICE

Claim Name	Location		Recorded		BLM Serial No	Claim Counter
	¼ S	Sec-Twp-Rng	Book	Page		
SIN 1279	NE	22-36N-5W	601	479	AMC 96321	1
SIN 1280	NW	23-36N-5W	601	481	AMC 96322	2
	NE	22-36N-5W				
SIN 1281	NW	23-36N-5W	601	483	AMC 96323	3
	E2	22-36N-5W				
SIN 1282	W2	23-36N-5W	601	485	AMC 96324	4
	SE	22-36N-5W				
SIN 1283	SW	23-36N-5W	601	487	AMC 96325	5
	SE	22-36N-5W				
	SW	23-36N-5W				
SIN 1305	NW	23-36N-5W	601	531	AMC 96347	6
SIN 1306	NW	23-36N-5W	601	533	AMC 96348	7
SIN 1307	W2	23-36N-5W	601	535	AMC 96349	8
SIN 1308	SW	23-36N-5W	601	537	AMC 96350	9
SIN 1309	SW	23-36N-5W	601	539	AMC 96351	10
KANAB 36	SW	17-38N-3W	620	747	AMC 101333	11
	NW	20-38N-3W	Amended 1126	619		
KANAB 71	SW	17-38N-3W	620	780	AMC 101366	12
KANAB 72	S2	17-38N-3W	620	781	AMC 101367	13
KANAB 73	SW	17-38N-3W	620	782	AMC 101368	14
KANAB 74	S2	17-38N-3W	620	783	AMC 101369	15
KANAB 75	SW	17-38N-3W	620	784	AMC 101370	16
KANAB 76	S2	17-38N-3W	620	785	AMC 101371	17
PINYON 593	SE	17-36N-4W	777	184	AMC 151888	18
PINYON 594	SE	17-36N-4W	777	187	AMC 151889	19
PINYON 595	SE	20-36N-4W	777	190	AMC 151890	20
	SW	21-36N-4W				
PINYON 596	SE	20-36N-4W	777	193	AMC 151891	21
	SW	21-36N-4W				
PINYON 597	SE	20-36N-4W	777	196	AMC 151892	22
	SW	21-36N-4W				

Claim Name	Location		Recorded		BLM Serial No	Claim Counter
	¼ S	Sec-Twp-Rng	Book	Page		
PINYON 637	N2	21-36N-4W	780	487	AMC 153240	23
PINYON 638	ALL	21-36N-4W	780	490	AMC 153241	24
PINYON 639	S2	21-36N-4W	780	493	AMC 153242	25
PINYON 640	S2	21-36N-4W	780	496	AMC 153243	26
PINYON 641	S2	21-36N-4W	780	499	AMC 153244	27
EZ 1		2-37N-R6W	5232	828	AMC 363457	28
EZ 2		11-37N-R6W	1244	708	AMC 155774	29
EZ 3		2-T37N-R6W	774	477	AMC 155775	30
		Amended 4101		274		
EZ 4		11-T37N-R6W	774	479	AMC155776	31
EZ 7		2-T37N-R6W	774	485	AMC 155779	32
EZ 9		2-T37N-R6W	774	489	AMC 155781	33
EZ 11		2-T37N-R6W	774	493	AMC 155783	34
EZ 13		2-T37N-R6W	774	497	AMC 155785	35
EZ 20		2-T37N-R6W	774	511	AMC 155792	36
EZ 30		11-T37N-R6W	5232	832	AMC 363458	37
EZ 32		11-T37N-R6W	5232	834	AMC 363459	38
EZ 34		11-T37N-R6W	5232	836	AMC 363460	39
EZ 36		11,12-T37N-R6W	5232	838	AMC 363461	40
EZ 103		3-T37N-R6W	774	549	AMC 155811	41
EZ 105		3-T37N-R6W	774	553	AMC 155813	42
EZ 106		10-T37N-R6W	5232	830	AMC 363462	43
EZ 107		3-T37N-R6W	774	557	AMC 155815	44
EZ 109		3-T37N-R6W	774	561	AMC 155817	45
EZ 111		3-T37N-R6W	774	565	AMC 155819	46
		Amended 4101		268		
EZ 116		10-T37N-R6W	774	575	AMC 155824	47
EZ 118		10-T37N-R6W	774	579	AMC 155826	48
EZ 206		35-T38N-R6W	774	631	AMC 155852	49
EZ 208		35-T38N-R6W	2471	830	AMC 331694	50
EZ 219		2-T37N-R6W	774	657	AMC 155865	51
EZ 232		2-T37N-R6W	774	683	AMC 155878	52
EZ 234		2-T37N-R6W	774	687	AMC 155880	53
EZ 241		2-T37N-R6W	774	701	AMC 155887	54
EZ 242		2-T37N-R6W	774	703	AMC 155888	55
EZ 1090		12-T37N-R6W	5232	840	AMC 363463	56
DB 1		25-T38N-R6W	798	782	AMC 161279	57
		Amended 4101		259		
DB 3		25-T38N-R6W	798	786	AMC 161281	58
		Amended 4101		262		
JOHN 2		1-T37N-R7W	805	989	AMC 164728	59
JOHN 4		1-T37N-R7W	805	993	AMC 164730	60
JOHN 6		1-T37N-R7W	805	997	AMC 164732	61
CLH 7		34-T38N-R7W	872	612	AMC 185468	62
CLH 9		34-T38N-R7W	872	616	AMC 185470	63
CLH 11		34-T38N-R7W	872	620	AMC 185472	64
LGH 338		24-T37N-R7W	1217	919	AMC 254975	65

RECEIVED
 BLM AZ STATE OFFICE
 2012 AUG 30 P 12:35
 PINYON, ARIZONA

Claim Name	Location		Recorded		BLM Serial No	Claim Counter
	¼ S	Sec-Twp-Rng	Book	Page		
LGH 340		24-T37N-R7W	1217	923	AMC 254977	66
LGH 342		24-T37N-R7W	1217	927	AMC 254979	67
MOO 46		24-T40N-R6W	1168	417	AMC 247799	68
MOO 47		24-T40N-R6W	1168	419	AMC 247800	69
MOO 57		24-T40N-R6W	1168	439	AMC 247810	70
MOO 58		24-T40N-R6W	1168	441	AMC 247811	71
MOO 59		13,24-T40N-R6W	1168	443	AMC 247812	72
MOO 60		13,24-T40N-R6W	1168	445	AMC 247813	73
MOO 61		13,24-T60N-T6W	1168	447	AMC 247814	74
MOO 62		13,24-T40N-R6W	1168	449	AMC 247815	75
MOO 63		13,24-T40N-R6W	1168	415	AMC 247816	76
MOO 85		13-T40N-R6W	1168	461	AMC 247821	77
MOO 86		13-T40N-R6W	1168	463	AMC 247822	78
MOO 87		13-T40N-R6W	1168	465	AMC 247823	79
MOO 88		13-T40N-R6W	1168	467	AMC 247824	80
MOO 113		13-T40NR-6W	1168	477	AMC 247829	81
MOO 114		13-T40N-R6W	1168	479	AMC 247830	82
MOO 117		12-T40N-R6W	1168	485	AMC 247833	83
MOO 118		12-T40N-R6W	1168	487	AMC 247834	84
MOO 119		12-T40N-R6W	1168	489	AMC 247835	85
MOO 146		12-T40N-R6W	1168	503	AMC 247842	86
MOO 147		12-T40N-R6W	1168	505	AMC 247843	87
MOO 148		12-T40N-R6W	1168	507	AMC 247844	88
MOO 149		12-T40N-R6W	1168	509	AMC 247845	89
MOO 150		7,12-T40NR-6W	1168	511	AMC 247846	90

B. Claims Held by Others

SHINE 1		1-T41N-R6W	2287	415	AMC 328027	91
SHINE 2		1-T41N-R6W	2287	417	AMC 328028	92
SHINE 3		1-T41N-R6W	2287	418	AMC 328029	93
SHINE 4		1-T41N-R6W	2287	419	AMC 328030	94
SHINE 5		1-T41N-R6W	2287	420	AMC 328031	95
SHINE 6		1-T41N-R6W	2287	421	AMC 328032	96
SHINE 7		1-T411-R6W	2287	422	AMC 328033	97
C 7		18-36N-9W	2010073104		AMC 403520	98
C 8		18-36N-9W	2010073105		AMC 403521	99
C 9		18-36N-9W	2010073106		AMC 403522	100
C 10		18-36N-9W	2010073107		AMC 403523	101
C 11		18-36N-9W	2010073108		AMC 403524	102
C 12		18-36N-9W	2010073109		AMC 403525	103

RECEIVED
 BLM ARIZONA STATE OFFICE
 2012 AUG 30 P 12:35

Claim Name	Location		Recorded		BLM Serial No	Claim Counter
	¼ S	Sec-Twp-Rng	Book	Page		
Pocket 11		5-39N-8W		20100069107	AMC 402720	104
Pocket 12		5-39N-8W		20100069108	AMC 402721	105
Pocket 13		4,5-36N-8W		2010069109	AMC 402722	106
Pocket 14		4,5-39N-8W		2010069110	AMC 402723	107 107
Pocket 15		5,8-39N-8W		2010069111	AMC 402724	108
Pocket 16		8-39N-8W		2010069112	AMC 402725	109
Pocket 17		8-39N-8W		2010069113	AMC 402726	110
Pocket 18		8-39N-8W		2010069114	AMC 402727	111
WU 3		8-36N-8W		2010069115	AMC 402728	112
WU 4		8-36N-8W		2010069116	AMC 402729	113

TOTAL NO. OF CLAIMS: 113

ENTERED INTO COMPUTER

RECEIVED
BLM ALBUQUERQUE OFFICE
2012 AUG 30 P 12: 34
PHOENIX, ARIZONA

Do not ship liquids, blood or diagnostics in this container

RT 275 2 B
08 30
08 30

FedEx®

For FedEx Express® Shipments Only

Contents should be compatible with the container and packed securely. For

Page 1 of 2

insert
airbill
here

From: (303) 628-7798
M Goble
Denison Mines (USA) Corp.
1050 17th Street Suite 950
Denver, CO 80265

Origin ID: TEXA



J12201207160325

Ship Date: 29AUG12
ActWgt: 0.5 LB
CAD: 1862719/INET3300

Delivery Address Bar Code



Ref # Maintenance Fees 2012
Invoice #
PO #
Dept #

SHIP TO: (602) 417-9200
BLM - Arizona


BILL SENDER

1 N CENTRAL AVE
STE 800
PHOENIX, AZ 85004

RECEIVED
BLM AZ STATE OFFICE
2012 AUG 30 P 12:36
PHOENIX, ARIZONA


THU - 30 AUG A1
PRIORITY OVERNIGHT

TRK# 7988 5291 8243
0201



XH ZSYA

85004
AZ-US
PHX



Receipt

United States Department of the Interior
Bureau of Land Management
 LANDS/RECREATION & PLANNING
 ONE N CENTRAL AVE
 PHOENIX, AZ 85004 -2203
 Phone: 602-417-9200

Receipt

No: 2646196

Transaction #: 2726966	ENTERED INTO COMPUTER
Date of Transaction: 08/31/2012	
CUSTOMER:	
ENERGY FUELS RESOURCES (USA) INC 225 UNION BLVD STE 600 LAKEWOOD, CO 80228-1826 US	

LINE #	QTY	DESCRIPTION	REMARKS	UNIT PRICE	TOTAL
1	1.00	LOCATABLE MINERALS / MINING CLAIMS-NOT NEW-UNADJUD, ONE AUTH NO. ONLY / MINING CLAIM MONEY RECEIVED CASES: AMC22633/\$18200.00	MAINT FEE PYMNT (13) 2013 130	- n/a -	18200.00
TOTAL:					\$18,200.00

PAYMENT INFORMATION					
1	AMOUNT:	18200.00	POSTMARKED:	N/A	
	TYPE:	CHECK	RECEIVED:	08/30/2012	
	CHECK NO:	61351			
	NAME:	DENISON MINES (USA) CORP 1050 17TH ST SUITE 950 DENVER CO 80265 US			

REMARKS

This receipt was generated by the automated BLM Collections and Billing System and is a paper representation of a portion of the official electronic record contained therein. ^{Lead} AMC #s (23)

- | | |
|--|--|
| AMC 22630
173593
244380
96296
101298
151806
153075
155773
161263
164727
185458 | AMC 363457
331694
254492
247797
328027
403520
402720 |
|--|--|



Amc 22630
 Amc 173593
 Amc 244380
 Amc 101298
 Amc 151806
 Amc 153075
 Amc 363457
 Amc 155773
 Amc 331694
 Amc 161263
 Amc 164727
 Amc 185458

Denison Mines (USA) Corp.
 1050 17th Street, Suite 950
 Denver, CO 80265
 USA

Tel : 303 628-7798
 Fax : 303 389-4125

www.denisonmines.com

August 11, 2010

Bureau of Land Management
 Arizona State Office
 One North Central Avenue, Suite 800
 Phoenix, Arizona 85004-4427

Amc 247797
 Amc 328027

Re: Maintenance Fee Payment for 2011 – 2012 Assessment Year to Hold Unpatented Mining Claims

Enclosed is Denison Mines (USA) Corp's check in the total amount of \$15,960.00 for payment of annual maintenance fees for the September 1, 2011 to September 1, 2012 assessment year to hold those specific unpatented mining claims located in Arizona and which are listed on the two attached Schedules.

This payment is submitted by Denison Mines (USA) Corp. as operator for Denison Arizona Strip LLC (the owner of the claims) which owner has a mailing address of 1050 17th Street, Suite 950, Denver, Colorado, 80265.

Please return a date-stamped copy of this letter and the two Schedules for our permanent files.

Yours very truly,

DENISON MINES (USA) CORP

Meredith Goble
 Meredith Goble
 Records Administrator/Paralegal

RECEIVED
 BLM AZ STATE OFFICE
 2011 AUG 17 A 8:07
 PHOENIX, ARIZONA

Enclosures: 1 Check
 2 Schedules

AUG 26 2011
 Cm

NO. OF CLAIMS 114
 AMOUNT 15960.00
 RECEIPT NO. 2407050
 DATE 8/26
 BLM-ASO

**SCHEDULE 1
2011-2012 Assessment Year**

Denison Arizona Strip LLC

**Unpatented Mining Claims Located in
Coconino County, Arizona**

PHOENIX, ARIZONA

2011 AUG 17 A 8:07

RECEIVED
BLM AZ STATE OFFICE

<u>Claim Name</u>	<u>Location</u>		<u>Recorded</u>		<u>BLM Serial No</u>	<u>Claim Counter</u>
	<u>1/4 Sec</u>	<u>Sec-Twp-Rng</u>	<u>Book</u>	<u>Page</u>		
CANYON 64	NE	19-29N-3E	673	573	AMC 22633	1
CANYON 65	NW	20-29N-3E	673	575	AMC 22634	2
	E2	19-29N-3E				
CANYON 66	W2	20-29N-3E	673	577	AMC 22635	3 ✓
	SE	19-29N-3E				
CANYON 74	SW	20-29N-3E	673	593	AMC 22643	4
CANYON 75	NW	20-29N-3E	673	595	AMC 22644	5
CANYON 76	W2	20-29N-3E	673	597	AMC 22645	6 ✓
CANYON 84	SW	20-29N-3E	673	613	AMC 22653	7
CANYON 85	N2	20-29N-3E	673	615	AMC 22654	8
CANYON 86	ALL	20-29N-3E	673	617	AMC 22655	9 ✓
OTTO 10	S2	20-29N-3E	673	617	AMC 22655	9 ✓
OTTO 10		13-28N-5E	889	363	AMC 173979	10 ✓
OTTO 25		11-28N-5E	889	393	AMC 173994	11 ✓
OTTO 27		11-28N-5E	889	397	AMC 173996	12 ✓
OTTO 41		13-28N-5E	889	425	AMC 174101 174010	13 ✓
OTTO 47		13-28N-5E	1052	270	AMC 244381	14
OTTO 48		13-28N-5E	1052	272	AMC 244382	15 ✓
OTTO 50		13,18-28N-5E	1052	276	AMC 244384	16
OTTO 51		13,18-28N-5E	1052	278	AMC 244385	17 ✓

TOTAL NO. OF CLAIMS: 17

17

**SCHEDULE 2
2011-2012 Assessment Year**

Denison Arizona Strip LLC

**Unpatented Mining Claims Located in
Mohave County, Arizona**

A. Claims held by Denison as Claimant

RECEIVED
 BLM AZ STATE OFFICE
 PHOENIX, ARIZONA
 2011 AUG 17 A 8:07
 Claim Counter

Claim Name	Location		Recorded		BLM Serial No	Claim Counter
	¼ S	Sec-Twp-Rng	Book	Page		
SIN 1279	NE	22-36N-5W	601	479	AMC 96321	1
SIN 1280	NW	23-36N-5W	601	481	AMC 96322	2
	NE	22-36N-5W				
SIN 1281	NW	23-36N-5W	601	483	AMC 96323	3
	E2	22-36N-5W				
SIN 1282	W2	23-36N-5W	601	485	AMC 96324	4
	SE	22-36N-5W				
SIN 1283	SW	23-36N-5W	601	487	AMC 96325	5 ✓
	SE	22-36N-5W				
	SW	23-36N-5W				
SIN 1305	NW	23-36N-5W	601	531	AMC 96347	6
SIN 1306	NW	23-36N-5W	601	533	AMC 96348	7
SIN 1307	W2	23-36N-5W	601	535	AMC 96349	8
SIN 1308	SW	23-36N-5W	601	537	AMC 96350	9
SIN 1309	SW	23-36N-5W	601	539	AMC 96351	10 ✓
KANAB 36	SW	17-38N-3W	620	747	AMC 101333	11 ✓
	NW	20-38N-3W	Amended 1126	619		
KANAB 71	SW	17-38N-3W	620	780	AMC 101366	12
KANAB 72	S2	17-38N-3W	620	781	AMC 101367	13
KANAB 73	SW	17-38N-3W	620	782	AMC 101368	14
KANAB 74	S2	17-38N-3W	620	783	AMC 101369	15
KANAB 75	SW	17-38N-3W	620	784	AMC 101370	16
KANAB 76	S2	17-38N-3W	620	785	AMC 101371	17 ✓
PINYON 593	SE	17-36N-4W	777	184	AMC 151888	18
PINYON 594	SE	17-36N-4W	777	187	AMC 151889	19
PINYON 595	SE	20-36N-4W	777	190	AMC 151890	20
	SW	21-36N-4W				
PINYON 596	SE	20-36N-4W	777	193	AMC 151891	21
	SW	21-36N-4W				
PINYON 597	SE	20-36N-4W	777	196	AMC 151892	22 ✓
	SW	21-36N-4W				

Claim Name	Location		Recorded		BLM Serial No	Claim Counter
	¼ S	Sec-Twp-Rng	Book	Page		
PINYON 637	N2	21-36N-4W	780	487	AMC 153240	23
PINYON 638	ALL	21-36N-4W	780	490	AMC 153241	24
PINYON 639	S2	21-36N-4W	780	493	AMC 153242	25
PINYON 640	S2	21-36N-4W	780	496	AMC 153243	26
PINYON 641	S2	21-36N-4W	780	499	AMC 153244	27 ✓
EZ 1		2-37N-R6W	5232	828	AMC 363457	28 ✓
EZ 2		11-37N-R6W	1244	708	AMC 155774	29 ✓
EZ 3		2-T37N-R6W	774	477	AMC 155775	30 ✓
		Amended 4101		274		
EZ 4		11-T37N-R6W	774	479	AMC155776	31 ✓
EZ 7		2-T37N-R6W	774	485	AMC 155779	32 ✓
EZ 9		2-T37N-R6W	774	489	AMC 155781	33 ✓
EZ 11		2-T37N-R6W	774	493	AMC 155783	34 ✓
EZ 13		2-T37N-R6W	774	497	AMC 155785	35 ✓
EZ 20		2-T37N-R6W	774	511	AMC 155792	36 ✓
EZ 30		11-T37N-R6W	5232	832	AMC 363458	37 ✓
EZ 32		11-T37N-R6W	5232	834	AMC 363459	38 ✓
EZ 34		11-T37N-R6W	5232	836	AMC 363460	39 ✓
EZ 36		11,12-T37N-R6W	5232	838	AMC 363461	40 ✓
EZ 103		3-T37N-R6W	774	549	AMC 155811	41 ✓
EZ 105		3-T37N-R6W	774	553	AMC 155813	42 ✓
EZ 106		10-T37N-R6W	5232	830	AMC 363462	43 ✓
EZ 107		3-T37N-R6W	774	557	AMC 155815	44 ✓
EZ 109		3-T37N-R6W	774	561	AMC 155817	45 ✓
EZ 111		3-T37N-R6W	774	565	AMC 155819	46 ✓
		Amended 4101		268		
EZ 116		10-T37N-R6W	774	575	AMC 155824	47 ✓
EZ 118		10-T37N-R6W	774	579	AMC 155826	48 ✓
EZ 206		35-T38N-R6W	774	631	AMC 155852	49 ✓
EZ 208		35-T38N-R6W	2471	830	AMC 331694	50 ✓
EZ 219		2-T37N-R6W	774	657	AMC 155865	51 ✓
EZ 232		2-T37N-R6W	774	683	AMC 155878	52 ✓
EZ 234		2-T37N-R6W	774	687	AMC 155880	53 ✓
EZ 241		2-T37N-R6W	774	701	AMC 155887	54 ✓
EZ 242		2-T37N-R6W	774	703	AMC 155888	55 ✓
EZ 1090		12-T37N-R6W	5232	840	AMC 363463	56 ✓
DB 1		25-T38N-R6W	798	782	AMC 161279	57 ✓
		Amended 4101		259		
DB 3		25-T38N-R6W	798	786	AMC 161281	58 ✓
		Amended 4101		262		
JOHN 2		1-T37N-R7W	805	989	AMC 164728	59 ✓
JOHN 4		1-T37N-R7W	805	993	AMC 164730	60 ✓
JOHN 6		1-T37N-R7W	805	997	AMC 164732	61 ✓
CLH 7		34-T38N-R7W	872	612	AMC 185468	62 ✓
CLH 9		34-T38N-R7W	872	616	AMC 185470	63 ✓
CLH 11		34-T38N-R7W	872	620	AMC 185472	64 ✓
LGH 338		24-T37N-R7W	1217	919	AMC 254975	65 ✓

2011 AUG 17 A 8:07

RECEIVED
BLM DISTRICT OFFICE

42

Claim Name	Location		Recorded		BLM Serial No	Claim Counter
	¼ S	Sec-Twp-Rng	Book	Page		
LGH 340		24-T37N-R7W	1217	923	AMC 254977	66✓
LGH 342		24-T37N-R7W	1217	927	AMC 254979	67✓
MOO 46		24-T40N-R6W	1168	417	AMC 247799	68✓
MOO 47		24-T40N-R6W	1168	419	AMC 247800	69✓
MOO 57		24-T40N-R6W	1168	439	AMC 247810	70
MOO 58		24-T40N-R6W	1168	441	AMC 247811	71
MOO 59		13,24-T40N-R6W	1168	443	AMC 247812	72
MOO 60		13,24-T40N-R6W	1168	445	AMC 247813	73
MOO 61		13,24-T60N-T6W	1168	447	AMC 247814	74
MOO 62		13,24-T40N-R6W	1168	449	AMC 247815	75
MOO 63		13,24-T40N-R6W	1168	415	AMC 247816	76✓
MOO 85		13-T40N-R6W	1168	461	AMC 247821	77
MOO 86		13-T40N-R6W	1168	463	AMC 247822	78
MOO 87		13-T40N-R6W	1168	465	AMC 247823	79
MOO 88		13-T40N-R6W	1168	467	AMC 247824	80✓
MOO 113		13-T40NR-6W	1168	477	AMC 247829	81
MOO 114		13-T40N-R6W	1168	479	AMC 247830	82✓
MOO 117		12-T40N-R6W	1168	485	AMC 247833	83
MOO 118		12-T40N-R6W	1168	487	AMC 247834	84
MOO 119		12-T40N-R6W	1168	489	AMC 247835	85✓
MOO 146		12-T40N-R6W	1168	503	AMC 247842	86
MOO 147		12-T40N-R6W	1168	505	AMC 247843	87
MOO 148		12-T40N-R6W	1168	507	AMC 247844	88
MOO 149		12-T40N-R6W	1168	509	AMC 247845	89
MOO 150		7,12-T40NR-6W	1168	511	AMC 247846	90✓

B. Claims Held by Others

SHINE 1	1-T41N-R6W	2287	415	AMC 328027	91
SHINE 2	1-T41N-R6W	2287	417	AMC 328028	92
SHINE 3	1-T41N-R6W	2287	418	AMC 328029	93
SHINE 4	1-T41N-R6W	2287	419	AMC 328030	94
SHINE 5	1-T41N-R6W	2287	420	AMC 328031	95
SHINE 6	1-T41N-R6W	2287	421	AMC 328032	96
SHINE 7	1-T411-R6W	2287	422	AMC 328033	97✓


TOTAL NO. OF CLAIMS: 97

2011 AUG 17 A 8:07
 ARIZONA

RECEIVED
 BLM PROPERTY OFFICE

38

CERTIFIED MAIL™



7008 1830 0001 5251 8904



**DENISON
MINES**



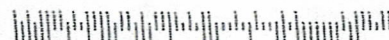
1050 17th St., Suite 950
Denver, CO 80265

Bureau of Land Management
Arizona State Office
One North Central Avenue
Phoenix, AZ 85004-4427



RECEIVED
BLM AZ STATE OFFICE
2011 AUG 16 P 1:51
PHOENIX, ARIZONA

Phoenix MPA R50
SAT 13 AUG 2011 AM



United States Department of the Interior
Bureau of Land Management
 LANDS/RECREATION & PLANNING
 ONE N CENTRAL AVE
 PHOENIX, AZ 85004 -2203
 Phone: 602-417-9200

Receipt

No: 2407050

Transaction #: 2482328	
Date of Transaction: 08/17/2011	
CUSTOMER:	
DENISON MINES (USA) CORP. 1050 17TH ST STE 950 DENVER, CO 80265-2008 US	

LINE #	QTY	DESCRIPTION	REMARKS	UNIT PRICE	TOTAL
1	1.00	LOCATABLE MINERALS / MINING CLAIMS-NOT NEW-UNADJUD, ONE AUTH NO. ONLY / MINING CLAIM MONEY RECEIVED CASES: AMC22633/\$15960.00	MAINT-114	- n/a -	15960.00
TOTAL:					\$15,960.00

PAYMENT INFORMATION					
1	AMOUNT:	15960.00	POSTMARKED:	08/11/2011	
	TYPE:	CHECK	RECEIVED:	08/17/2011	
	CHECK NO:	53456			
	NAME:	DENISON MINES USA CORP 1050 17TH ST STE 950 DENVER CO 80265-2008 US			

REMARKS

This receipt was generated by the automated BLM Collections and Billing System and is a paper representation of a portion of the official electronic record contained therein.

Receipt 2187419

AM C 22630
173593
244380
96296
101298
151806
153075
363457
155773
161263
331694
164727
185458
254492
247797
328027

Index W/O Legal

DEPARTMENT OF THE INTERIOR
BUREAU OF LAND MANAGEMENT
MINING CLAIMS
MC Customer Information - With OUT Legal Description
ACTIVE CLAIMS

Run Date: 08/30/2010 05:18 PM

Page 2 of 2

<u>Serial No</u>	<u>Claim Name/Number</u>	<u>County</u>	<u>Disposition</u>	<u>Int No1</u>
AMC155865	EZ 219	MOHAVE	ACTIVE	CLATHANT
AMC155878	EZ 232	MOHAVE	ACTIVE	CLATHANT
AMC155880	EZ 234	MOHAVE	ACTIVE	CLATHANT
AMC155887	EZ 241	MOHAVE	ACTIVE	CLATHANT
AMC155888	EZ 242	MOHAVE	ACTIVE	CLATHANT
AMC161279	DB #1	MOHAVE	ACTIVE	CLATHANT
AMC161281	DB #3	MOHAVE	ACTIVE	CLATHANT
AMC164728	JOHN 2	MOHAVE	ACTIVE	CLATHANT
AMC164730	JOHN 4	MOHAVE	ACTIVE	CLATHANT
AMC164732	JOHN 6	MOHAVE	ACTIVE	CLATHANT
AMC173979	OTTO 10	COCONINO	ACTIVE	CLATHANT
AMC173994	OTTO 25	COCONINO	ACTIVE	CLATHANT
AMC173996	OTTO 27	COCONINO	ACTIVE	CLATHANT
AMC174010	OTTO 41	COCONINO	ACTIVE	CLATHANT
AMC185468	CLN #7	MOHAVE	ACTIVE	CLATHANT
AMC185470	CLN #9	MOHAVE	ACTIVE	CLATHANT
AMC185472	CLN #11	MOHAVE	ACTIVE	CLATHANT
AMC244381	OTTO 47	COCONINO	ACTIVE	CLATHANT
AMC244382	OTTO 48	COCONINO	ACTIVE	CLATHANT
AMC244384	OTTO 50	COCONINO	ACTIVE	CLATHANT
AMC244385	OTTO 51	COCONINO	ACTIVE	CLATHANT
AMC247799	HOO 46	MOHAVE	ACTIVE	CLATHANT
AMC247800	HOO 47	MOHAVE	ACTIVE	CLATHANT
AMC247810	HOO 57	MOHAVE	ACTIVE	CLATHANT
AMC247811	HOO 58	MOHAVE	ACTIVE	CLATHANT
AMC247812	HOO 59	MOHAVE	ACTIVE	CLATHANT
AMC247813	HOO 60	MOHAVE	ACTIVE	CLATHANT
AMC247814	HOO 61	MOHAVE	ACTIVE	CLATHANT
AMC247815	HOO 62	MOHAVE	ACTIVE	CLATHANT
AMC247816	HOO 63	MOHAVE	ACTIVE	CLATHANT
AMC247821	HOO 85	MOHAVE	ACTIVE	CLATHANT
AMC247822	HOO 86	MOHAVE	ACTIVE	CLATHANT
AMC247823	HOO 87	MOHAVE	ACTIVE	CLATHANT
AMC247824	HOO 88	MOHAVE	ACTIVE	CLATHANT
AMC247829	HOO 113	MOHAVE	ACTIVE	CLATHANT
AMC247830	HOO 114	MOHAVE	ACTIVE	CLATHANT
AMC247833	HOO 117	MOHAVE	ACTIVE	CLATHANT
AMC247834	HOO 118	MOHAVE	ACTIVE	CLATHANT
AMC247835	HOO 119	MOHAVE	ACTIVE	CLATHANT
AMC247842	HOO 146	MOHAVE	ACTIVE	CLATHANT
AMC247843	HOO 147	MOHAVE	ACTIVE	CLATHANT
AMC247844	HOO 148	MOHAVE	ACTIVE	CLATHANT
AMC247845	HOO 149	MOHAVE	ACTIVE	CLATHANT
AMC247846	HOO 150	MOHAVE	ACTIVE	CLATHANT
AMC254975	LGH 338	MOHAVE	ACTIVE	CLATHANT
AMC254977	LGH 340	MOHAVE	ACTIVE	CLATHANT
AMC254979	LGH 342	MOHAVE	ACTIVE	CLATHANT
AMC331694	EZ 208	MOHAVE	ACTIVE	CLATHANT
AMC363457	EZ #1	MOHAVE	ACTIVE	CLATHANT
AMC363458	EZ #30	MOHAVE	ACTIVE	CLATHANT
AMC363459	EZ #32	MOHAVE	ACTIVE	CLATHANT
AMC363460	EZ #34	MOHAVE	ACTIVE	CLATHANT
AMC363461	EZ #36	MOHAVE	ACTIVE	CLATHANT
AMC363462	EZ #106	MOHAVE	ACTIVE	CLATHANT
AMC363463	EZ #1090	MOHAVE	ACTIVE	CLATHANT

NO WARRANTY IS MADE BY BLM FOR USE OF THE DATA
FOR PURPOSES NOT INTENDED BY BLM.



Denison Mines (USA) Corp.
1050 17th Street, Suite 950
Denver, CO 80265
USA

Tel : 303 628-7798
Fax : 303 389-4125

www.denisonmines.com

August 3, 2010

Bureau of Land Management
Arizona State Office
One North Central Avenue, Suite 800
Phoenix, Arizona 85004-4427

Re: Maintenance Fee Payment for 2010 – 2011 Assessment Year to Hold Unpatented Mining Claims

Enclosed is Denison Mines (USA) Corp's check in the total amount of \$15,960.00 for payment of annual maintenance fees for the September 1, 2010 to September 1, 2011 assessment year to hold those specific unpatented mining claims located in Arizona and which are listed on the two attached Schedules.

This payment is submitted by Denison Mines (USA) Corp. as operator for Denison Arizona Strip LLC (the owner of the claims) which owner has a mailing address of 1050 17th Street, Suite 950, Denver, Colorado, 80265.

Please return a date-stamped copy of this letter and the two Schedules for our permanent files.

Yours very truly,

DENISON MINES (USA) CORP

Meredith Goble
Records Administrator/Paralegal

ENTERED INTO COMPUTER

AUG 30 2010

PHOENIX, ARIZONA

2010 AUG 10 A 8:16

RECEIVED
BLM AZ STATE OFFICE

Enclosures: 1 Check
2 Schedules

NO. OF CLAIMS
AMOUNT
RECEIPT NO.
INIT.

114
159160
287419
SPB

** BLM-ASO**

**SCHEDULE 1
2010-2011 Assessment Year**

Denison Arizona Strip LLC

**Unpatented Mining Claims Located in
Coconino County, Arizona**

<u>Claim Name</u>	<u>Location</u>		<u>Recorded</u>		<u>BLM Serial No</u>	<u>Claim Counter</u>
	<u>¼ Sec</u>	<u>Sec-Twp-Rng</u>	<u>Book</u>	<u>Page</u>		
CANYON 64	NE	19-29N-3E	673	573	AMC 22633	1
	NW	20-29N-3E				
CANYON 65	E2	19-29N-3E	673	575	AMC 22634	2
	W2	20-29N-3E				
CANYON 66	SE	19-29N-3E	673	577	AMC 22635	3
	SW	20-29N-3E				
CANYON 74	NW	20-29N-3E	673	593	AMC 22643	4
CANYON 75	W2	20-29N-3E	673	595	AMC 22644	5
CANYON 76	SW	20-29N-3E	673	597	AMC 22645	6
CANYON 84	N2	20-29N-3E	673	613	AMC 22653	7
CANYON 85	ALL	20-29N-3E	673	615	AMC 22654	8
CANYON 86	S2	20-29N-3E	673	617	AMC 22655	9
OTTO 10		13-28N-5E	889	363	AMC 173979	10
OTTO 25		11-28			AMC 173994	11
OTTO 27		11-28			AMC 173996	12
OTTO 41		13-28			AMC 174101	13
OTTO 47		13-28			AMC 244381	14
OTTO 48		13-28			AMC 244382	15
OTTO 50		13,18			AMC 244384	
OTTO 51		13,18			AMC 244385	
TOTAL NO. OF CLAIMS: 17						

*I changed
this AMC #
to 174010*

RECEIVED
BLM AZ STATE OFFICE
2010 AUG 10 A 8:16
MERCER, ARIZONA

17

**SCHEDULE 2
2010-2011 Assessment Year**

Denison Arizona Strip LLC

**Unpatented Mining Claims Located in
Mohave County, Arizona**

A. Claims held by Denison as Claimant

RECEIVED
BLM AZ STATE OFFICE
2010 AUG 10 A 8:17
PHOENIX, ARIZONA

<u>Claim Name</u>	<u>Location</u>		<u>Recorded</u>		<u>BLM Serial No</u>	<u>Claim Counter</u>
	<u>¼ S</u>	<u>Sec-Twp-Rng</u>	<u>Book</u>	<u>Page</u>		
SIN 1279	NE	22-36N-5W	601	479	AMC 96321	1
SIN 1280	NW	23-36N-5W	601	481	AMC 96322	2
	NE	22-36N-5W				
SIN 1281	NW	23-36N-5W	601	483	AMC 96323	3
	E2	22-36N-5W				
SIN 1282	W2	23-36N-5W	601	485	AMC 96324	4
	SE	22-36N-5W				
SIN 1283	SW	23-36N-5W	601	487	AMC 96325	5
	SE	22-36N-5W				
	SW	23-36N-5W				
SIN 1305	NW	23-36N-5W	601	531	AMC 96347	6
SIN 1306	NW	23-36N-5W	601	533	AMC 96348	7
SIN 1307	W2	23-36N-5W	601	535	AMC 96349	8
SIN 1308	SW	23-36N-5W	601	537	AMC 96350	9
SIN 1309	SW	23-36N-5W	601	539	AMC 96351	10
KANAB 36	SW	17-38N-3W	620	747	AMC 101333	11
	NW	20-38N-3W	Amended 1126	619		
KANAB 71	SW	17-38N-3W	620	780	AMC 101366	12
KANAB 72	S2	17-38N-3W	620	781	AMC 101367	13
KANAB 73	SW	17-38N-3W	620	782	AMC 101368	14
KANAB 74	S2	17-38N-3W	620	783	AMC 101369	15
KANAB 75	SW	17-38N-3W	620	784	AMC 101370	16
KANAB 76	S2	17-38N-3W	620	785	AMC 101371	17
PINYON 593	SE	17-36N-4W	777	184	AMC 151888	18
PINYON 594	SE	17-36N-4W	777	187	AMC 151889	19
PINYON 595	SE	20-36N-4W	777	190	AMC 151890	20
	SW	21-36N-4W				
PINYON 596	SE	20-36N-4W	777	193	AMC 151891	21
	SW	21-36N-4W				
PINYON 597	SE	20-36N-4W	777	196	AMC 151892	22
	SW	21-36N-4W				

22

Claim Name	Location		Recorded		BLM Serial No	Claim Counter
	¼ S	Sec-Twp-Rng	Book	Page		
PINYON 637	N2	21-36N-4W	780	487	AMC 153240	23
PINYON 638	ALL	21-36N-4W	780	490	AMC 153241	24
PINYON 639	S2	21-36N-4W	780	493	AMC 153242	25
PINYON 640	S2	21-36N-4W	780	496	AMC 153243	26
PINYON 641	S2	21-36N-4W	780	499	AMC 153244	27
EZ 1		2-37N-R6W	5232	828	AMC 363457	28
EZ 2		11-37N-R6W	1244	708	AMC 155774	29
EZ 3		2-T37N-R6W	774	477	AMC 155775	30
		Amended 4101	4101	274		
EZ 4		11-T37N-R6W	774	479	AMC155776	31
EZ 7		2-T37N-R6W	774	485	AMC 155779	32
EZ 9		2-T37N-R6W	774	489	AMC 155781	33
EZ 11		2-T37N-R6W	774	493	AMC 155783	34
EZ 13		2-T37N-R6W	774	497	AMC 155785	35
EZ 20		2-T37N-R6W	774	511	AMC 155792	36
EZ 30		11-T37N-R6W	5232	832	AMC 363458	37
EZ 32		11-T37N-R6W	5232	834	AMC 363459	38
EZ 34		11-T37N-R6W	5232	836	AMC 363460	39
EZ 36		11,12-T37N-R6W	5232	838	AMC 363461	40
EZ 103		3-T37N-R6W	774	549	AMC 155811	41
EZ 105		3-T37N-R6W	774	553	AMC 155813	42
EZ 106		10-T37N-R6W	5232	830	AMC 363462	43
EZ 107		3-T37N-R6W	774	557	AMC 155815	44
EZ 109		3-T37N-R6W	774	561	AMC 155817	45
EZ 111		3-T37N-R6W	774	565	AMC 155819	46
		Amended 4101	4101	268		
EZ 116		10-T37N-R6W	774	575	AMC 155824	47
EZ 118		10-T37N-R6W	774	579	AMC 155826	48
EZ 206		35-T38N-R6W	774	631	AMC 155852	49
EZ 208		35-T38N-R6W	2471	830	AMC 331694	50
EZ 219		2-T37N-R6W	774	657	AMC 155865	51
EZ 232		2-T37N-R6W	774	683	AMC 155878	52
EZ 234		2-T37N-R6W	774	687	AMC 155880	53
EZ 241		2-T37N-R6W	774	701	AMC 155887	54
EZ 242		2-T37N-R6W	774	703	AMC 155888	55
EZ 1090		12-T37N-R6W	5232	840	AMC 363463	56
DB 1		25-T38N-R6W	798	782	AMC 161279	57
		Amended 4101	4101	259		
DB 3		25-T38N-R6W	798	786	AMC 161281	58
		Amended 4101	4101	262		
JOHN 2		1-T37N-R7W	805	989	AMC 164728	59
JOHN 4		1-T37N-R7W	805	993	AMC 164730	60
JOHN 6		1-T37N-R7W	805	997	AMC 164732	61
CLH 7		34-T38N-R7W	872	612	AMC 185468	62
CLH 9		34-T38N-R7W	872	616	AMC 185470	63
CLH 11		34-T38N-R7W	872	620	AMC 185472	64
LGH 338		24-T37N-R7W	1217	919	AMC 254975	65

RECEIVED
 BLM AZ STATE OFFICE

43

Claim Name	Location		Recorded		BLM Serial No	Claim Counter
	¼ S	Sec-Twp-Rng	Book	Page		
LGH 340		24-T37N-R7W	1217	923	AMC 254977	66
LGH 342		24-T37N-R7W	1217	927	AMC 254979	67
MOO 46		24-T40N-R6W	1168	417	AMC 247799	68
MOO 47		24-T40N-R6W	1168	419	AMC 247800	69
MOO 57		24-T40N-R6W	1168	439	AMC 247810	70
MOO 58		24-T40N-R6W	1168	441	AMC 247811	71
MOO 59		13,24-T40N-R6W	1168	443	AMC 247812	72
MOO 60		13,24-T40N-R6W	1168	445	AMC 247813	73
MOO 61		13,24-T60N-T6W	1168	447	AMC 247814	74
MOO 62		13,24-T40N-R6W	1168	449	AMC 247815	75
MOO 63		13,24-T40N-R6W	1168	415	AMC 247816	76
MOO 85		13-T40N-R6W	1168	461	AMC 247821	77
MOO 86		13-T40N-R6W	1168	463	AMC 247822	78
MOO 87		13-T40N-R6W	1168	465	AMC 247823	79
MOO 88		13-T40N-R6W	1168	467	AMC 247824	80
MOO 113		13-T40NR-6W	1168	477	AMC 247829	81
MOO 114		13-T40N-R6W	1168	479	AMC 247830	82
MOO 117		12-T40N-R6W	1168	485	AMC 247833	83
MOO 118		12-T40N-R6W	1168	487	AMC 247834	84
MOO 119		12-T40N-R6W	1168	489	AMC 247835	85
MOO 146		12-T40N-R6W	1168	503	AMC 247842	86
MOO 147		12-T40N-R6W	1168	505	AMC 247843	87
MOO 148		12-T40N-R6W	1168	507	AMC 247844	88
MOO 149		12-T40N-R6W	1168	509	AMC 247845	89
MOO 150		7,12-T40NR-6W	1168	511	AMC 247846	90

B. Claims Held by Others

SHINE 1	1-T41N-R6W	2287	415	AMC 328027	91
SHINE 2	1-T41N-R6W	2287	417	AMC 328028	92
SHINE 3	1-T41N-R6W	2287	418	AMC 328029	93
SHINE 4	1-T41N-R6W	2287	419	AMC 328030	94
SHINE 5	1-T41N-R6W	2287	420	AMC 328031	95
SHINE 6	1-T41N-R6W	2287	421	AMC 328032	96
SHINE 7	1-T411-R6W	2287	422	AMC 328033	97

TOTAL NO. OF CLAIMS: 97

ENTERED INTO COMPUTER
AUG 30 2010

2010 AUG 10 A 8:17
BLM AZ STATE OFFICE

RECEIVED
BLM AZ STATE OFFICE

32

United States Department of the Interior
 Bureau of Land Management
 LANDS/RECREATION & PLANNING
 ONE N CENTRAL AVE
 PHOENIX, AZ 85004 -2203
 Phone:

Receipt

No: 2187419

Transaction #: 2257106	
Date of Transaction: 08/10/2010	
CUSTOMER:	DENISON MINES (USA) CORP. 1050 17TH ST STE 950 DENVER, CO 80265-2008 US
ENTERED INTO COMPUTER AUG 30 2010	

LINE #	QTY	DESCRIPTION	REMARKS	UNIT PRICE	TOTAL
1	1.00	LOCATABLE MINERALS / MINING CLAIMS-NOT NEW-UNADJUD, ONE AUTH NO. ONLY / MINING CLAIM MONEY RECEIVED CASES: AMC22633/\$15960.00	MAINT 2011-114	- n/a -	15960.00
TOTAL:					\$15,960.00

PAYMENT INFORMATION					
1	AMOUNT:	15960.00	POSTMARKED:	08/03/2010	
	TYPE:	CHECK	RECEIVED:	08/10/2010	
	CHECK NO:	46298			
	NAME:	DENISON MINES CORP 1050 17TH ST STE 950 DENVER CO 80265-2008 US			

REMARKS

This receipt was generated by the automated BLM Collections and Billing System and is a paper representation of a portion of the official electronic record contained therein.



Denison Mines (USA) Corp.
1050 17th Street, Suite 950
Denver, CO 80265
USA

Tel : 303 628-7798
Fax : 303 389-4125

AMC 22630
www.denisonmines.com
AMC 173593
AMC 244380
AMC 96296
AMC 101298
AMC 151806
AMC 153075
AMC 155773
AMC 161263
AMC 164727

AMC 185458
AMC 254492
AMC 247797
AMC 328027
AMC 331694
AMC 363457

August 5, 2008

Bureau of Land Management
Arizona State Office
222 North Central Avenue
Phoenix, Arizona 85004-2203

Re: Maintenance Fee Payment for 2008 – 2009 Assessment Year to Hold Unpatented Mining Claims

Enclosed is Denison Mines (USA) Corp's check in the total amount of \$14,250.00 for payment of annual maintenance fees for the September 1, 2008 to September 1, 2009 assessment year to hold those specific unpatented mining claims located in Arizona and which are listed on the two attached Schedules.

This payment is submitted by Denison Mines (USA) Corp. as operator for Denison Arizona Strip LLC (the owner of the claims) which owner has a mailing address of 1050 17th Street, Suite 950, Denver, Colorado, 80265.

Please return a date-stamped copy of this letter and the two Schedules for our permanent files.

Yours very truly,

DENISON MINES (USA) CORP

Terry V. Wetz
Director Project Development

Enclosures: 1 Check
2 Schedules

RECEIVED
B.L.M. AZ STATE OFFICE
2008 AUG 11 A 7: 21
PHOENIX, ARIZONA

RE 8/3/08
ENTERED IN COMPUTER

**SCHEDULE 1
2008-2009 Assessment Year**

Denison Arizona Strip LLC

**Unpatented Mining Claims Located in
Coconino County, Arizona**

<u>Claim Name</u>	<u>Location</u>		<u>Recorded</u>		<u>BLM Serial No</u>	<u>Claim Counter</u>
	<u>¼ Sec</u>	<u>Sec-Twp-Rng</u>	<u>Book</u>	<u>Page</u>		
CANYON 64	NE	19-29N-3E	673	573	AMC 22633	1
CANYON 65	NW	20-29N-3E	673	575	AMC 22634	2
	E2	19-29N-3E				
CANYON 66	W2	20-29N-3E	673	577	AMC 22635	3
	SE	19-29N-3E				
CANYON 74	SW	20-29N-3E	673	593	AMC 22643	4
CANYON 75	NW	20-29N-3E	673	595	AMC 22644	5
CANYON 76	W2	20-29N-3E	673	597	AMC 22645	6
CANYON 84	SW	20-29N-3E	673	613	AMC 22653	7
CANYON 85	N2	20-29N-3E	673	615	AMC 22654	8
CANYON 86	ALL	20-29N-3E	673	617	AMC 22655	9
OTTO 10	S2	20-29N-3E	673	617	AMC 22655	9
OTTO 10		13-28N-5E	889	363	AMC 173979	10
OTTO 25		11-28N-5E	889	393	AMC 173994	11
OTTO 27		11-28N-5E	889	397	AMC 173996	12
OTTO 41		13-28N-5E	889	425	AMC ¹⁷⁴⁰¹⁰ 174101	13
OTTO 47		13-28N-5E	1052	270	AMC 244381	14
OTTO 48		13-28N-5E	1052	272	AMC 244382	15
OTTO 50		13,18-28N-5E	1052	276	AMC 244384	16
OTTO 51		13,18-28N-5E	1052	278	AMC 244385	17

TOTAL NO. OF CLAIMS: 17

RECEIVED
B.L.M. AZ STATE OFFICE
2008 AUG 11 A 7:21
PHOENIX, ARIZONA

**SCHEDULE 2
2008-2009 Assessment Year**

Denison Arizona Strip LLC

**Unpatented Mining Claims Located in
Mohave County, Arizona**

A. Claims held by Denison as Claimant

RECEIVED
B.L.M. AZ STATE OFFICE
2008 AUG 11 A 7 21
PHOENIX, ARIZONA

Claim Name	Location		Recorded		BLM Serial No.	Claim Counter
	¼ S	Sec-Twp-Rng	Book	Page		
SIN 1279	NE	22-36N-5W	601	479	AMC 96321	1
SIN 1280	NW	23-36N-5W	601	481	AMC 96322	2
	NE	22-36N-5W				
SIN 1281	NW	23-36N-5W	601	483	AMC 96323	3
	E2	22-36N-5W				
SIN 1282	W2	23-36N-5W	601	485	AMC 96324	4
	SE	22-36N-5W				
SIN 1283	SW	23-36N-5W	601	487	AMC 96325	5
	SE	22-36N-5W				
SIN 1305	SW	23-36N-5W	601	531	AMC 96347	6
	NW	23-36N-5W				
SIN 1306	NW	23-36N-5W	601	533	AMC 96348	7
SIN 1307	W2	23-36N-5W	601	535	AMC 96349	8
SIN 1308	SW	23-36N-5W	601	537	AMC 96350	9
SIN 1309	SW	23-36N-5W	601	539	AMC 96351	10
KANAB 36	SW	17-38N-3W	620	747	AMC 101333	11
	NW	20-38N-3W	Amended 1126	619		
KANAB 71	SW	17-38N-3W	620	780	AMC 101366	12
KANAB 72	S2	17-38N-3W	620	781	AMC 101367	13
KANAB 73	SW	17-38N-3W	620	782	AMC 101368	14
KANAB 74	S2	17-38N-3W	620	783	AMC 101369	15
KANAB 75	SW	17-38N-3W	620	784	AMC 101370	16
KANAB 76	S2	17-38N-3W	620	785	AMC 101371	17
PINYON 593	SE	17-36N-4W	777	184	AMC 151888	18
PINYON 594	SE	17-36N-4W	777	187	AMC 151889	19
PINYON 595	SE	20-36N-4W	777	190	AMC 151890	20
	SW	21-36N-4W				
PINYON 596	SE	20-36N-4W	777	193	AMC 151891	21
	SW	21-36N-4W				
PINYON 597	SE	20-36N-4W	777	196	AMC 151892	22
	SW	21-36N-4W				

Claim Name	Location		Recorded		BLM Serial No	Claim Counter
	¼ S	Sec-Twp-Rng	Book	Page		
PINYON 637	N2	21-36N-4W	780	487	AMC 153240	23
PINYON 638	ALL	21-36N-4W	780	490	AMC 153241	24
PINYON 639	S2	21-36N-4W	780	493	AMC 153242	25
PINYON 640	S2	21-36N-4W	780	496	AMC 153243	26
PINYON 641	S2	21-36N-4W	780	499	AMC 153244	27
EZ 1		2-37N-R6W	5232	828	AMC 363457	28
EZ 2		11-37N-R6W	1244	708	AMC 155774	29
EZ 3		2-T37N-R6W	774	477	AMC 155775	30
		Amended 4101	274			
EZ 4		11-T37N-R6W	774	479	AMC 155776	31
EZ 7		2-T37N-R6W	774	485	AMC 155779	32
EZ 9		2-T37N-R6W	774	489	AMC 155781	33
EZ 11		2-T37N-R6W	774	493	AMC 155783	34
EZ 13		2-T37N-R6W	774	497	AMC 155785	35
EZ 20		2-T37N-R6W	774	511	AMC 155792	36
EZ 30		11-T37N-R6W	5232	832	AMC 363458	37
EZ 32		11-T37N-R6W	5232	834	AMC 363459	38
EZ 34		11-T37N-R6W	5232	836	AMC 363460	39
EZ 36		11,12-T37N-R6W	5232	838	AMC 363461	40
EZ 103		3-T37N-R6W	774	549	AMC 155811	41
EZ 105		3-T37N-R6W	774	553	AMC 155813	42
EZ 106		10-T37N-R6W	5232	830	AMC 363462	43
EZ 107		3-T37N-R6W	774	557	AMC 155815	44
EZ 109		3-T37N-R6W	774	561	AMC 155817	45
EZ 111		3-T37N-R6W	774	565	AMC 155819	46
		Amended 4101	268			
EZ 116		10-T37N-R6W	774	575	AMC 155824	47
EZ 118		10-T37N-R6W	774	579	AMC 155826	48
EZ 206		35-T38N-R6W	774	631	AMC 155852	49
EZ 208		35-T38N-R6W	2471	830	AMC 331694	50
EZ 219		2-T37N-R6W	774	657	AMC 155865	51
EZ 232		2-T37N-R6W	774	683	AMC 155878	52
EZ 234		2-T37N-R6W	774	687	AMC 155880	53
EZ 241		2-T37N-R6W	774	701	AMC 155887	54
EZ 242		2-T37N-R6W	774	703	AMC 155888	55
EZ 1090		12-T37N-R6W	5232	840	AMC 363463	56
DB 1		25-T38N-R6W	798	782	AMC 161279	57
		Amended 4101	259			
DB 3		25-T38N-R6W	798	786	AMC 161281	58
		Amended 4101	262			
JOHN 2		1-T37N-R7W	805	989	AMC 164728	
JOHN 4		1-T37N-R7W	805	993	AMC 164730	
JOHN 6		1-T37N-R7W	805	997	AMC 164732	
CLH 7		34-T38N-R7W	872	612	AMC 185168	
CLH 9		34-T38N-R7W	872	616	AMC 185160	
CLH 11		34-T38N-R7W	872	620	AMC 185172	
LGH 338		24-T37N-R7W	1217	919	AMC 254975	

RECEIVED
 BUREAU OF LAND MANAGEMENT
 AUG 11 11 21 AM '08
 PHOENIX, ARIZONA

<u>Claim Name</u>	<u>Location</u>		<u>Recorded</u>		<u>BLM Serial No</u>	<u>Claim Counter</u>
	<u>¼ S</u>	<u>Sec-Twp-Rng</u>	<u>Book</u>	<u>Page</u>		
LGH 340		24-T37N-R7W	1217	923	AMC 254977	66
LGH 342		24-T37N-R7W	1217	927	AMC 254979	67
MOO 46		24-T40N-R6W	1168	417	AMC 247799	68
MOO 47		24-T40N-R6W	1168	419	AMC 247800	69
MOO 57		24-T40N-R6W	1168	439	AMC 247810	70
MOO 58		24-T40N-R6W	1168	441	AMC 247811	71
MOO 59		13,24-T40N-R6W	1168	443	AMC 247812	72
MOO 60		13,24-T40N-R6W	1168	445	AMC 247813	73
MOO 61		13,24-T60N-T6W	1168	447	AMC 247814	74
MOO 62		13,24-T40N-R6W	1168	449	AMC 247815	75
MOO 63		13,24-T40N-R6W	1168	415	AMC 247816	76
MOO 85		13-T40N-R6W	1168	461	AMC 247821	77
MOO 86		13-T40N-R6W	1168	463	AMC 247822	78
MOO 87		13-T40N-R6W	1168	465	AMC 247823	79
MOO 88		13-T40N-R6W	1168	467	AMC 247824	80
MOO 113		13-T40NR-6W	1168	477	AMC 247829	81
MOO 114		13-T40N-R6W	1168	479	AMC 247830	82
MOO 117		12-T40N-R6W	1168	485	AMC 247833	83
MOO 118		12-T40N-R6W	1168	487	AMC 247834	84
MOO 119		12-T40N-R6W	1168	489	AMC 247835	85
MOO 146		12-T40N-R6W	1168	503	AMC 247842	86
MOO 147		12-T40N-R6W	1168	505	AMC 247843	87
MOO 148		12-T40N-R6W	1168	507	AMC 247844	88
MOO 149		12-T40N-R6W	1168	509	AMC 247845	89
MOO 150		7,12-T40NR-6W	1168	511	AMC 247846	90

B. Claims Held by Others

SHINE 1	1-T41N-R6W	2287	415	AMC 328027	91
SHINE 2	1-T41N-R6W	2287	417	AMC 328028	92
SHINE 3	1-T41N-R6W	2287	418	AMC 328029	93
SHINE 4	1-T41N-R6W	2287	419	AMC 328030	94
SHINE 5	1-T41N-R6W	2287	420	AMC 328031	95
SHINE 6	1-T41N-R6W	2287	421	AMC 328032	96
SHINE 7	1-T411-R6W	2287	422	AMC 328033	97

TOTAL NO. OF CLAIMS: 97

PHOENIX, ARIZONA

2008 AUG 11 A 7:21

RECEIVED
B.L.M. AZ STATE OFFICE

United States Department of the Interior
Bureau of Land Management
 BUSINESS & SUPPORT SVCS DIV
 ONE N CENTRAL AVE SUITE 800
 PHOENIX, AZ 85004 -4427
 Phone: (602) 417-9200

Receipt

No: 1758451

Transaction #: 1815917	
Date of Transaction: 08/11/2008	
CUSTOMER:	DENISON MINES (USA) CORP. 1050 17TH ST., STE 950 DENVER, CO 80265

LINE #	QTY	DESCRIPTION	REMARKS	UNIT PRICE	TOTAL
1	1.00	LOCATABLE MINERALS / MINING CLAIMS-NOT NEW-UNADJUD, ONE AUTH NO. ONLY / MINING CLAIM MONEY RECEIVED (455) CASES: AMC22633/\$14250.00	MAINT 2009	- n/a -	14250.00
TOTAL:					\$14,250.00

PAYMENT INFORMATION						
1	AMOUNT:	\$14,250.00	POSTMARKED:	8/5/08 0:00		
	TYPE:	CHECK	RECEIVED:	08/11/2008		
	CHECK NO:	32599				
	NAME:	DENISON MINES (USA) CORP. 1050 17TH ST., STE 950 DENVER CO 80265				

REMARKS

This receipt was generated by the automated BLM Collections and Billing System and is a paper representation of a portion of the official electronic record contained therein.



AMC 22630

173593

244380

96296

101298

151806

153075

363457

155773

331694

161263

Denison Mines (USA) Corp.
1050 17th Street, Suite 950
Denver, CO 80265
USA

Tel : 303 628-7798
Fax : 303 389-4125

www.denisonmines.com

AMC 164727

185458

254492

328027

247797

August 21, 2007

Bureau of Land Management
Arizona State Office
222 North Central Avenue
Phoenix, Arizona 85004-2203

Re: Maintenance Fee Payment for 2007 – 2008 Assessment Year to Hold Unpatented Mining Claims

Enclosed is Denison Mines (USA) Corporation's check in the total amount of \$14,250.00 for payment of annual maintenance fees for the September 1, 2007 to September 1, 2008 assessment year to hold those specific unpatented mining claims located in Arizona and which are listed on the two attached Schedules.

This payment is submitted by Denison Mines (USA) Corporation as operator for Denison Arizona Strip LLC (the owner of the claims) which owner has a mailing address of 1050 17th Street, Suite 950, Denver, Colorado, 80265.

Please return a date-stamped copy of this letter and the two Schedules for our permanent files.

Yours very truly,

DENISON MINES (USA) CORP

Terry V. Wetz
Director Project Development

Enclosures: 1 Check
2 Schedules

VERIFIED
OCT 15 2007 PB

ARIZONA

2007 AUG 21 8:07

BLM SERVICE

ENTERED INTO COMPUTER

9/21/07 AB

**SCHEDULE 1
2007-2008 Assessment Year**

Denison Arizona Strip LLC

**Unpatented Mining Claims Located in
Coconino County, Arizona**

<u>Claim Name</u>	<u>Location</u>		<u>Recorded</u>		<u>BLM Serial No</u>	<u>Claim Counter</u>
	<u>¼ Sec</u>	<u>Sec-Twp-Rng</u>	<u>Book</u>	<u>Page</u>		
CANYON 64	NE	19-29N-3E	673	573	AMC 22633	1
CANYON 65	NW	20-29N-3E	673	575	AMC 22634	2
	E2	19-29N-3E				
CANYON 66	W2	20-29N-3E	673	577	AMC 22635	3
	SE	19-29N-3E				
CANYON 74	SW	20-29N-3E	673	593	AMC 22643	4
CANYON 75	NW	20-29N-3E	673	595	AMC 22644	5
CANYON 76	W2	20-29N-3E	673	597	AMC 22645	6
CANYON 84	SW	20-29N-3E	673	613	AMC 22653	7
CANYON 85	N2	20-29N-3E	673	615	AMC 22654	8
CANYON 86	ALL	20-29N-3E	673	617	AMC 22655	9
OTTO 10	S2	20-29N-3E	673	617	AMC 22655	9
OTTO 10		13-28N-5E	889	363	AMC 173979	10
OTTO 25		11-28N-5E	889	393	AMC 173994	11
OTTO 27		11-28N-5E	889	397	AMC 173996	12
OTTO 41		13-28N-5E	889	425	AMC 174101	13
OTTO 47		13-28N-5E	1052	270	AMC 244381	14
OTTO 48		13-28N-5E	1052	272	AMC 244382	15
OTTO 50		13,18-28N-5E	1052	276	AMC 244384	16
OTTO 51		13,18-28N-5E	1052	278	AMC 244385	17

TOTAL NO. OF CLAIMS: 17

ARIZONA

2007 JUN 27 8:07

BLM FIELD OFFICE

**SCHEDULE 2
2007-2008 Assessment Year**

Denison Arizona Strip LLC

**Unpatented Mining Claims Located in
Mohave County, Arizona**

A. Claims held by Denison as Claimant

<u>Claim Name</u>	<u>Location</u>		<u>Recorded</u>		<u>BLM Serial No</u>	<u>Claim Counter</u>
	<u>¼ S</u>	<u>Sec-Twp-Rng</u>	<u>Book</u>	<u>Page</u>		
SIN 1279	NE	22-36N-5W	601	479	AMC 96321	1
SIN 1280	NW	23-36N-5W	601	481	AMC 96322	2
	NE	22-36N-5W				
SIN 1281	NW	23-36N-5W	601	483	AMC 96323	3
	E2	22-36N-5W				
SIN 1282	W2	23-36N-5W	601	485	AMC 96324	4
	SE	22-36N-5W				
SIN 1283	SW	23-36N-5W	601	487	AMC 96325	5
	SE	22-36N-5W				
	SW	23-36N-5W				
SIN 1305	NW	23-36N-5W	601	531	AMC 96347	6
SIN 1306	NW	23-36N-5W	601	533	AMC 96348	7
SIN 1307	W2	23-36N-5W	601	535	AMC 96349	8
SIN 1308	SW	23-36N-5W	601	537	AMC 96350	9
SIN 1309	SW	23-36N-5W	601	539	AMC 96351	10
KANAB 36	SW	17-38N-3W	620	747	AMC 101333	11
	NW	20-38N-3W	Amended 1126	619		
KANAB 71	SW	17-38N-3W	620	780	AMC 101366	12
KANAB 72	S2	17-38N-3W	620	781	AMC 101367	13
KANAB 73	SW	17-38N-3W	620	782	AMC 101368	14
KANAB 74	S2	17-38N-3W	620	783	AMC 101369	15
KANAB 75	SW	17-38N-3W	620	784	AMC 101370	16
KANAB 76	S2	17-38N-3W	620	785	AMC 101371	17
PINYON 593	SE	17-36N-4W	777	184	AMC 151888	18
PINYON 594	SE	17-36N-4W	777	187	AMC 151889	19
PINYON 595	SE	20-36N-4W	777	190	AMC 151890	20
	SW	21-36N-4W				
PINYON 596	SE	20-36N-4W	777	193	AMC 151891	21
	SW	21-36N-4W				
PINYON 597	SE	20-36N-4W	777	196	AMC 151892	22
	SW	21-36N-4W				

Claim Name	Location		Recorded		BLM Serial No	Claim Counter
	¼ S	Sec-Twp-Rng	Book	Page		
PINYON 637	N2	21-36N-4W	780	487	AMC 153240	23
PINYON 638	ALL	21-36N-4W	780	490	AMC 153241	24
PINYON 639	S2	21-36N-4W	780	493	AMC 153242	25
PINYON 640	S2	21-36N-4W	780	496	AMC 153243	26
PINYON 641	S2	21-36N-4W	780	499	AMC 153244	27
EZ 1		2-37N-R6W	5232	828	AMC 363457	28
EZ 2		11-37N-R6W	1244	708	AMC 155774	29
EZ 3		2-T37N-R6W	774	477	AMC 155775	30
			Amended 4101	274		
EZ 4		11-T37N-R6W	774	479	AMC155776	31
EZ 7		2-T37N-R6W	774	485	AMC 155779	32
EZ 9		2-T37N-R6W	774	489	AMC 155781	33
EZ 11		2-T37N-R6W	774	493	AMC 155783	34
EZ 13		2-T37N-R6W	774	497	AMC 155785	35
EZ 20		2-T37N-R6W	774	511	AMC 155792	36
EZ 30		11-T37N-R6W	5232	832	AMC 363458	37
EZ 32		11-T37N-R6W	5232	834	AMC 363459	38
EZ 34		11-T37N-R6W	5232	836	AMC 363460	39
EZ 36		11,12-T37N-R6W	5232	838	AMC 363461	40
EZ 103		3-T37N-R6W	774	549	AMC 155811	41
EZ 105		3-T37N-R6W	774	553	AMC 155813	42
EZ 106		10-T37N-R6W	5232	830	AMC 363462	43
EZ 107		3-T37N-R6W	774	557	AMC 155815	44
EZ 109		3-T37N-R6W	774	561	AMC 155817	45
EZ 111		3-T37N-R6W	774	565	AMC 155819	46
			Amended 4101	268		
EZ 116		10-T37N-R6W	774	575	AMC 155824	47
EZ 118		10-T37N-R6W	774	579	AMC 155826	48
EZ 206		35-T38N-R6W	774	631	AMC 155852	49
EZ 208		35-T38N-R6W	2471	830	AMC 331694	50
EZ 219		2-T37N-R6W	774	657	AMC 155865	51
EZ 232		2-T37N-R6W	774	683	AMC 155878	52
EZ 234		2-T37N-R6W	774	687	AMC 155880	53
EZ 241		2-T37N-R6W	774	701	AMC 155887	54
EZ 242		2-T37N-R6W	774	703	AMC 155888	55
EZ 1090		12-T37N-R6W	5232	840	AMC 363463	56
DB 1		25-T38N-R6W	798	782	AMC 161279	57
			Amended 4101	259		
DB 3		25-T38N-R6W	798	786	AMC 161281	58
			Amended 4101	262		
JOHN 2		1-T37N-R7W	805	989	AMC 164728	59
JOHN 4		1-T37N-R7W	805	993	AMC 164730	60
JOHN 6		1-T37N-R7W	805	997	AMC 164732	61
CLH 7		34-T38N-R7W	872	612	AMC 185468	62
CLH 9		34-T38N-R7W	872	612	AMC 185470	63
CLH 11		34-T38N-R7W	872	620	AMC 185472	64
LGH 338		24-T37N-R7W	1217	919	AMC 254975	65

Claim Name	Location		Recorded		BLM Serial No	Claim Counter
	¼ S	Sec-Twp-Rng	Book	Page		
LGH 340		24-T37N-R7W	1217	923	AMC 254977	66
LGH 342		24-T37N-R7W	1217	927	AMC 254979	67
MOO 46		24-T40N-R6W	1168	417	AMC 247799	68
MOO 47		24-T40N-R6W	1168	419	AMC 247800	69
MOO 57		24-T40N-R6W	1168	439	AMC 247810	70
MOO 58		24-T40N-R6W	1168	441	AMC 247811	71
MOO 59		13,24-T40N-R6W	1168	443	AMC 247812	72
MOO 60		13,24-T40N-R6W	1168	445	AMC 247813	73
MOO 61		13,24-T60N-T6W	1168	447	AMC 247814	74
MOO 62		13,24-T40N-R6W	1168	449	AMC 247815	75
MOO 63		13,24-T40N-R6W	1168	415	AMC 247816	76
MOO 85		13-T40N-R6W	1168	461	AMC 247821	77
MOO 86		13-T40N-R6W	1168	463	AMC 247822	78
MOO 87		13-T40N-R6W	1168	465	AMC 247823	79
MOO 88		13-T40N-R6W	1168	467	AMC 247824	80
MOO 113		13-T40NR-6W	1168	477	AMC 247829	81
MOO 114		13-T40N-R6W	1168	479	AMC 247830	82
MOO 117		12-T40N-R6W	1168	485	AMC 247833	83
MOO 118		12-T40N-R6W	1168	487	AMC 247834	84
MOO 119		12-T40N-R6W	1168	489	AMC 247835	85
MOO 146		12-T40N-R6W	1168	503	AMC 247842	86
MOO 147		12-T40N-R6W	1168	505	AMC 247843	87
MOO 148		12-T40N-R6W	1168	507	AMC 247844	88
MOO 149		12-T40N-R6W	1168	509	AMC 247845	89
MOO 150		7,12-T40NR-6W	1168	511	AMC 247846	90

B. Claims Held by Others

SHINE 1		1-T41N-R6W	2287	415	AMC 328027	91
SHINE 2		1-T41N-R6W	2287	417	AMC 328028	92
SHINE 3		1-T41N-R6W	2287	418	AMC 328029	93
SHINE 4		1-T41N-R6W	2287	419	AMC 328030	94
SHINE 5		1-T41N-R6W	2287	420	AMC 328031	95
SHINE 6		1-T41N-R6W	2287	421	AMC 328032	96
SHINE 7		1-T411-R6W	2287	422	AMC 328033	97

TOTAL NO. OF CLAIMS: 97

RECEIVED
 M. AZ STATE OFFICE
 2001 AUG 27 A 8: 06
 PHOENIX, ARIZONA

United States Department of the Interior

Bureau of Land Management
 BUSINESS & SUPPORT SVCS DIV
 ONE N CENTRAL AVE SUITE 800
 PHOENIX, AZ 85004 -4427
 Phone: (602) 417-9200

Receipt

No: 1554974

Transaction #: 1606563	
Date of Transaction: 08/28/2007	
CUSTOMER:	DENISON MINES (USA) CORP. 1050 17TH STREET STE.950 DENVER,CO 80265

LINE #	QTY	DESCRIPTION	REMARKS	UNIT PRICE	TOTAL
1	1.00	LOCATABLE MINERALS / MINING CLAIMS-NOT NEW-UNADJUD,ONE AUTH NO. ONLY / MINING CLAIM MONEY RECEIVED (455) CASES: AMC22633/\$14250.00	MAINT 2008 (114)	- n/a -	14250.00
TOTAL:					\$14,250.00

PAYMENT INFORMATION					
1	AMOUNT:	\$14,250.00	POSTMARKED:	8/22/07 0:00	
	TYPE:	CHECK	RECEIVED:	08/27/2007	
	CHECK NO:	27705			
	NAME:	DENISON MINES 1050 17TH STREET STE.950 DENVER CO 80265			

REMARKS

This receipt was generated by the automated BLM Collections and Billing System and is a paper representation of a portion of the official electronic record contained therein.

Message:

114 ROWS RETRIEVED

CBS Export Results Report

Include Resolved Records

Record Status

- Error Records (E/M/I)
- Accepted Records (A/W)
- "On Hold" Records (H)
- All Records (for s/n or receipt nr)
- Exported, No Results From CBS
- New (not yet exported)

Search Criteria Responsible Ar

Enter export Date (mm/dd/yyyy) ALL

User (U,X)

Serial Number match (optional)

Programme

Receipt Nr (optional) 1554974

All (U,P,X)

Export Nr (exclusive)

LR2000 User (defaults to login) ALL

Query

Reset

User

	Resend?	Export Nr	A/D	Serial Nr	Mult	Code	\$ Amount	Remarks	Receipt Nr	LR2000 User	#Msg	R
1	<input type="checkbox"/>	1573128	A	AMC22633		582	125.00	2008	1554974	ABUNDA	1	<input type="checkbox"/>

Lead Amc Num:

254492

AMC-22630

328027

173593

247797

244380

96296

101298

151806

153075

363457

155773

331694

101263

164727

185458

VERIFIED
OCT 15 2007
OCT 15 2007

PB

A PATHFINDER

August 9, 2006

U.S. Bureau of Land Management
Arizona State Office
Mining Claims Recordation
1 North Central Ave.
Phoenix, AZ 85004

AMC 173593
AMC 254492
AMC 185458
AMC 164727
AMC 161263
AMC 331694
AMC 247797
AMC 155773
AMC 363457
AMC 244380

Re: **BLM Mining Claim Maintenance Fee Filing - 2007**

Gentlemen:

Pathfinder Mines Corporation, owner of the unpatented mining claims described in Exhibit A attached hereto, submits with this filing the claim maintenance fee required by law, in the amount of One Hundred Dollars (\$125.00) per claim for a total of \$9,750.00 in lieu of the assessment work and filing requirements for the assessment year ending September 1, 2007.

PATHFINDER MINES CORPORATION

By: DR Anderson
Denis R. Anderson - Land Manager

PHOENIX, ARIZONA

2006 AUG 24 A 8:53

B.L.M. AZ STATE OFFICE
RECEIVED

RE 9/13/06

Check # 11497

EXHIBIT A

ARIZONA STRIP PROJECT
Mohave County, Arizona

<u>CLAIM NAME</u> <u>AND NUMBERS</u>		<u>LOCATION</u> <u>SEC-TWP-RNG</u>	<u>RECORDED</u> <u>BOOK PAGE</u>		<u>AMENDED</u> <u>BOOK PAGE</u>		<u>BLM SERIAL #'s</u> <u>AMC-</u>
EZ	1	2-37N-R6W	5232	828			363457 -62
EZ	2	11-37N-R6W	1244	708			155774
EZ	3	2-T37N-R6W	774	477	4101	274	155775
EZ	4	11-T37N-R6W	774	479			155776
EZ	7	2-T37N-R6W	774	485			155779
EZ	9	2-T37N-R6W	774	489			155781
EZ	11	2-T37N-R6W	774	493			155783
EZ	13	2-T37N-R6W	774	497			155785
EZ	20	2-T37N-R6W	774	511			155792
EZ	30	11-T37N-R6W	5232	832			363458
EZ	32	11-T37N-R6W	5232	834			363459
EZ	34	11-T37N-R6W	5232	836			363460
EZ	36	11,12-T37N-R6W	5232	838			363461
EZ	103	3-T37N-R6W	774	549			155811
EZ	105	3-T37N-R6W	774	553			155813
EZ	106	10-T37N-R6W	5232	830			363462
EZ	107	3-T37N-R6W	774	557			155815
EZ	109	3-T37N-R6W	774	561			155817
EZ	111	3-T37N-R6W	774	565	4101	268	155819
EZ	116	10-T37N-R6W	774	575			155824
EZ	118	10-T37N-R6W	774	579			155826
EZ	206	35-T38N-R6W	774	631			155852

RECEIVED
B.L.M. AZ STATE OFFICE
2006 AUG 24 A 8:53
PHOENIX, ARIZONA

<u>CLAIM NAME AND NUMBERS</u>		<u>LOCATION</u>	<u>RECORDED BOOK PAGE</u>		<u>BLM SERIAL #'s AMC-</u>	
EZ	208	35-T38N-R6W	2471	830		331694
EZ	219	2-T37N-R6W	774	657		155865
EZ	232	2-T37N-R6W	774	683		155878
EZ	234	2-T37N-R6W	774	687		155880
EZ	241	2-T37N-R6W	774	701		155887
EZ	242	2-T37N-R6W	774	703		155888
EZ	1090	12-T37N-R6W	5232	840		363463
DB	1	25-T38N-R6W	798	782	4101 259	161279
DB	3	25-T38N-R6W	798	786	4101 262	161281
JOHN	2	1-T37N-R7W	805	989		164728
JOHN	4	1-T37N-R7W	805	993		164730
JOHN	6	1-T37N-R7W	805	997		164732
CLH	7	34-T38N-R7W	872	612		185468
CLH	9	34-T38N-R7W	872	616		185470
CLH	11	34-T38N-R7W	872	620		185472
LGH	338	24-T37N-R7W	1217	919		254975
LGH	340	24-T37N-R7W	1217	923		254977
LGH	342	24-T37N-R7W	1217	927		254979
MOO	46	24-T40N-R6W	1168	417		247799
MOO	47	24-T40N-R6W	1168	419		247800
MOO	57	24-T40N-R6W	1168	439		247810
MOO	58	24-T40N-R6W	1168	441		247811

2006 AUG 24 A 8: 52
PHOENIX, ARIZONA

RECEIVED
B.L.M. AZ STATE OFFICE

CLAIM NAME AND NUMBERS	LOCATION	RECORDED		BLM SERIAL #'s
		BOOK	PAGE	AMC-
MOO 59	13,24-T40N-R6W	1168	443	247810 2811 247812
MOO 60	13,24-T40N-R6W	1168	445	247813
MOO 61	13,24-T40N-R6W	1168	447	247814
MOO 62	13,24-T40N-R6W	1168	449	247815
MOO 63	13,24-T40N-R6W	1168	451	247816
MOO 85	13-T40N-R6W	1168	461	247821
MOO 86	13-T40N-R6W	1168	463	247822
MOO 87	13-T40N-R6W	1168	465	247823
MOO 88	13-T40N-R6W	1168	467	247824
MOO 113	13-T40N-R6W	1168	477	247829
MOO 114	13-T40N-R6W	1168	479	247830
MOO 117	12-T40N-R6W	1168	485	247833
MOO 118	12-T40N-R6W	1168	487	247834
MOO 119	12-T40N-R6W	1168	489	247835
MOO 146	12-T40N-R6W	1168	503	247842
MOO 147	12-T40N-R6W	1168	505	247843
MOO 148	12-T40N-R6W	1168	507	247844
MOO 149	12-T40N-R6W	1168	509	247845
MOO 150	7,12-T40N-R6W	1168	511	247846
SHINE 1	1-T41N-R6W	2287	415	328027
SHINE 2	1-T41N-R6W	2287	417	328028
SHINE 3	1-T41N-R6W	2287	418	328029
SHINE 4	1-T41N-R6W	2287	419	328030
SHINE 5	1-T41N-R6W	2287	420	328031
SHINE 6	1-T41N-R6W	2287	421	328032
SHINE 7	1-T41N-R6W	2287	422	328033

PHOENIX, ARIZONA

2006 AUG 24 8:53

RECEIVED
B.L.M. AZ STATE OFFICE

EXHIBIT A

COCONINO PLATEAU PROJECT
Coconino County, Arizona

<u>CLAIM NAME AND NUMBERS</u>	<u>LOCATION SEC-TWP-RNG</u>	<u>RECORDED BOOK</u>	<u>PAGE</u>	<u>BLM SERIAL #'s AMC-</u>
OTTO 10	13-T28N-R5E	889	363	173979
OTTO 25	11-T28N-R5E	889	393	173994
OTTO 27	11-T28N-R5E	889	397	173996
OTTO 41	13-T28N-R5E	889	425	174010
OTTO 47	13-T28N-R5E	1052	270	244381
OTTO 48	13-T28N-R5E	1052	272	244382
OTTO 50	13,18-T28N-R5E	1052	276	244384
OTTO 51	13,18-T28N-R5E	1052	278	244385

Exh A - 4

RECEIVED
B.L.M. AZ STATE OFFICE
2006 AUG 24 A 8: 52
PHOENIX, ARIZONA

**United States Department of the Interior
Bureau of Land Management
BUSINESS & SUPPORT SVCS DIV
ONE N CENTRAL AVE
PHOENIX, AZ 85004 -2203
Phone: (602) 417-9200**

Receipt

No: 1343207

Transaction #: 1388445	
Date of Transaction: 08/24/2006	
CUSTOMER:	PATHFINDER MINES 935 N 1300 W #5 ST GEORGE,UT 84770

LINE #	QTY	DESCRIPTION	REMARKS	UNIT PRICE	TOTAL
1	1.00	LOCATABLE MINERALS / MINING CLAIMS- NOT NEW-UNADJUD,ONE AUTH NO. ONLY / MINING CLAIM MONEY RECEIVED (455) CASES: AMC363457/\$9750.00	MAINT 2007 (78)	- n/a -	9750.00
TOTAL:					\$9,750.00

PAYMENT INFORMATION					
1	AMOUNT:	\$9,750.00	POSTMARKED:	08/21/2006	
	TYPE:	CHECK	RECEIVED:	08/24/2006	
	CHECK NO:	11497			
	NAME:	PATHFINDER MINES CORP 935 N 1300 W #5 ST GEORGE UT 84770			

REMARKS

This receipt was generated by the automated BLM Collections and Billing System and is a paper representation of a portion of the official electronic record contained therein.

A PATHFINDER

AMC 155774, 155773
31694 (71) Total
161263, 164727, 18545
254492, 247797, 32802

August 23, 2004

CERTIFIED MAIL RRR 7003 1010 0001 9391 8526

U.S. Bureau of Land Management
Arizona State Office
Mining Claims Recordation
222 N. Central Ave.
Phoenix, AZ 85004

RECEIVED
BUREAU OF
LAND MANAGEMENT
2004 AUG 30 A 11: 18
ARIZONA
STATE OFFICE
PHOENIX, ARIZONA

Re: **BLM Mining Claim Maintenance Fee Filing - 2005**

Gentlemen:

Pathfinder Mines Corporation, owner of the unpatented mining claims described in Exhibit A attached hereto, submits with this filing the claim maintenance fee required by law, in the amount of One Hundred Twenty Five Dollars (\$125.00) per claim for a total of \$8,875 in lieu of the assessment work and filing requirements for the assessment year ending September 1, 2005.

PATHFINDER MINES CORPORATION

By: Denis R. Anderson
Denis R. Anderson - Land Manager

10/12/04 TR
ENTERED INTO COMPUTER

EXHIBIT A

RECEIVED
BUREAU OF
LAND MANAGEMENT

2004 AUG 30 A 11: 18

ARIZONA STRIP PROJECT
Mohave County, Arizona

<u>CLAIM NAME</u> <u>AND NUMBERS</u>	<u>LOCATION</u> <u>SEC-TWP-RNG</u>	<u>RECORDED</u> <u>BOOK</u>	<u>PAGE</u>	<u>AMENDED</u> <u>BOOKS</u>	<u>PAGE</u>	<u>BLM SERIAL #'s</u> <u>ARIZONA</u> <u>OFFICE</u> <u>PHOENIX, ARIZONA</u>
EZ 2	11-37N-R6W	1244	708			155774
EZ 3	2-T37N-R6W	774	477	4101	274	155775
EZ 4	11-T37N-R6W	774	479			155776
EZ 7	2-T37N-R6W	774	485			155779
EZ 9	2-T37N-R6W	774	489			155781
EZ 11	2-T37N-R6W	774	493			155783
EZ 13	2-T37N-R6W	774	497			155785
EZ 20	2-T37N-R6W	774	511			155792
EZ 103	3-T37N-R6W	774	549			155811
EZ 105	3-T37N-R6W	774	553			155813
EZ 107	3-T37N-R6W	774	557			155815
EZ 109	3-T37N-R6W	774	561			155817
EZ 111	3-T37N-R6W	774	565	4101	268	155819
EZ 116	10-T37N-R6W	774	575			155824
EZ 118	10-T37N-R6W	774	579			155826
EZ 206	35-T38N-R6W	774	631			155852
EZ 208	35-T38N-R6W	2471	830			331694
EZ 219	2-T37N-R6W	774	657			155865
EZ 232	2-T37N-R6W	774	683			155878
EZ 234	2-T37N-R6W	774	687			155880

CLAIM NAME
AND NUMBERS

LOCATION

RECORDED
BOOK PAGE

RECEIVED
BUREAU OF
LAND MANAGEMENT
BEM 5111 #s
AMC-
2004 AUG 30 A 11: 18

<u>CLAIM NAME AND NUMBERS</u>	<u>LOCATION</u>	<u>RECORDED BOOK</u>	<u>PAGE</u>	
EZ 241	2-T37N-R6W	774	701	155887
EZ 242	2-T37N-R6W	774	703	155888
DB 1	25-T38N-R6W	798	782	4101 259 161279
DB 3	25-T38N-R6W	798	786	4101 262 161281
JOHN 2	1-T37N-R7W	805	989	164728
JOHN 4	1-T37N-R7W	805	993	164730
JOHN 6	1-T37N-R7W	805	997	164732
CLH 7	34-T38N-R7W	872	612	185468
CLH 9	34-T38N-R7W	872	616	185470
CLH 11	34-T38N-R7W	872	620	185472
LGH 338	24-T37N-R7W	1217	919	254975
LGH 340	24-T37N-R7W	1217	923	254977
LGH 342	24-T37N-R7W	1217	927	254979
MOO 46	24-T40N-R6W	1168	417	247799
MOO 47	24-T40N-R6W	1168	419	247800
MOO 57	24-T40N-R6W	1168	439	247810
MOO 58	24-T40N-R6W	1168	441	247811
MOO 59	13,24-T40N-R6W	1168	443	247812
MOO 60	13,24-T40N-R6W	1168	445	247813
MOO 61	13,24-T40N-R6W	1168	447	247814
MOO 62	13,24-T40N-R6W	1168	449	247815
MOO 63	13,24-T40N-R6W	1168	451	247816
MOO 85	13-T40N-R6W	1168	461	247821
MOO 86	13-T40N-R6W	1168	463	247822
MOO 87	13-T40N-R6W	1168	465	247823

ARIZONA 155887
STATE OFFICE 155888
PHOENIX, ARIZONA 161279

(25)

<u>CLAIM NAME AND NUMBERS</u>	<u>LOCATION</u>	<u>RECORDED</u>		<u>BLM SERIAL #'s</u>
		<u>BOOK</u>	<u>PAGE</u>	<u>AMC-</u>
MOO 88	13-T40N-R6W	1168	467	247824
MOO 113	13-T40N-R6W	1168	477	247829
MOO 114	13-T40N-R6W	1168	479	247830
MOO 117	12-T40N-R6W	1168	485	247833
MOO 118	12-T40N-R6W	1168	487	247834
MOO 119	12-T40N-R6W	1168	489	247835
MOO 146	12-T40N-R6W	1168	503	247842
MOO 147	12-T40N-R6W	1168	505	247843
MOO 148	12-T40N-R6W	1168	507	247844
MOO 149	12-T40N-R6W	1168	509	247845
MOO 150	7,12-T40N-R6W	1168	511	247846
SHINE 1	1-T41N-R6W	2287	415	328027
SHINE 2	1-T41N-R6W	2287	417	328028
SHINE 3	1-T41N-R6W	2287	418	328029
SHINE 4	1-T41N-R6W	2287	419	328030
SHINE 5	1-T41N-R6W	2287	420	328031
SHINE 6	1-T41N-R6W	2287	421	328032
SHINE 7	1-T41N-R6W	2287	422	328033

(18)

RECEIVED
BUREAU OF
LAND MANAGEMENT
2009 AUG 30 A 11: 18
ARIZONA
STATE OFFICE
PHOENIX, ARIZONA

EXHIBIT A

COCONINO PLATEAU PROJECT
Coconino County, Arizona

<u>CLAIM NAME AND NUMBERS</u>	<u>LOCATION SEC-TWP-RNG</u>	<u>RECORDED</u>		<u>BLM SERIAL #'s AMC-</u>
		<u>BOOK</u>	<u>PAGE</u>	
OTTO 10	13-T28N-R5E	889	363	173979
OTTO 25	11-T28N-R5E	889	393	173994
OTTO 27	11-T28N-R5E	889	397	173996
OTTO 41	13-T28N-R5E	889	425	174010
OTTO 47	13-T28N-R5E	1052	270	244381
OTTO 48	13-T28N-R5E	1052	272	244382
OTTO 50	13,18-T28N-R5E	1052	276	244384
OTTO 51	13,18-T28N-R5E	1052	278	244385

Exh A - 4

8

RECEIVED
BUREAU OF
LAND MANAGEMENT
2004 AUG 30 A 11: 19
ARIZONA
STATE OFFICE
PHOENIX, ARIZONA

United States Department of the Interior
Bureau of Land Management
 BUSINESS & SUPPORT SVCS DIV
 222 N CENTRAL AVE
 PHOENIX, AZ 85004 -2203
 Phone: (602) 417-9200

Receipt

No: 943647

Transaction #: 978055	
Date of Transaction: 09/01/2004	
CUSTOMER:	PATHFINDER MINES BOX 730 MILLS, WY 82644

LINE #	QTY	DESCRIPTION	REMARKS	UNIT PRICE	TOTAL
1	1.00	LOCATABLE MINERALS / MINING CLAIMS-NOT NEW-UNADJUD, ONE AUTH NO. ONLY / MINING CLAIM MONEY RECEIVED (455) CASES: AMC155774/\$8875.00	MAINT FEES 2005 (71 ITEMS)	- n/a -	8875.00
TOTAL:					\$8,875.00

PAYMENT INFORMATION			
1	AMOUNT:	\$8,875.00	POSTMARKED: 08/23/2004
	TYPE:	CHECK	RECEIVED: 08/30/2004
	CHECK NO:	77847	
	NAME:	PATHFINDER BOX 730 MILLS WY 82644	

REMARKS

This receipt was generated by the automated BLM Collections and Billing System and is a paper representation of a portion of the official electronic record contained therein.

UNITED STATES
DEPARTMENT OF THE INTERIOR
BUREAU OF LAND MANAGEMENT

430

FORM APPROVED
OMB NO. 1004-0114
Expires: December 31, 2002

MAINTENANCE FEE WAIVER CERTIFICATION **AMC 344593**
SEE INSTRUCTIONS ON REVERSE **AMC 331710**

- This small miner waiver is filed for the assessment year beginning at noon on September 1, 2004 and ending at noon on September 1, 2005
- The undersigned and all related parties owned ten or fewer mining claims, mill, or tunnel sites located and maintained on Federal lands in the United States of America on September 1, 2004
- The undersigned have performed the assessment work required by law for each mining claim listed prior to filing this waiver and understand that by filing this form; an affidavit of assessment work must be recorded by the December 30th following the filing of this waiver.
- The undersigned understand that if the assessment work obligation has not yet come due under 30 U.S.C. 28 (for those claims in their first assessment year only); a notice of intent to hold reciting this condition must be recorded by the December 30th following the filing of this waiver.
- The undersigned understand that mill and tunnel sites may also be listed upon this waiver and be waived from payment of the maintenance fee; and that a notice of intent to hold for these sites is required to be recorded by the December 30th immediately following the filing of this waiver.
- The undersigned understand and acknowledge that pursuant to 43 U.S.C. 1212 and 18 U.S.C. 1001; the filing or recording of a false, fictitious, or fraudulent document with the Bureau of Land Management may result in a fine of up to \$250,000, a prison term not to exceed five years, or both.
- The mining claims, mill or tunnel sites for which this waiver from payment of the maintenance fees is requested are:

CLAIM OR SITE NAME	BLM RECORDATION SERIAL NUMBER
1. RAINBOWS END	AMC 344593
2. AZTY # 27	AMC 331710
3.	
4.	
5.	
6.	
7.	
8.	
9.	
10.	

The owner(s) (claimants) of the above mining claims and sites are:

STEVEN LEAS

(Owner's Name - Please Print)

1141 STETSON RD #4

(Street or P.O. Box)

PRESCOTT

(City)

AZ

(State)

86303

(Zip Code)

(Owner's Name - Please Print)

(Street or P.O. Box)

(City)

(State)

(Zip Code)

(Owner's Name - Please Print)

(Street or P.O. Box)

(City)

(State)

(Zip Code)

Steven Leas

(Owner's Signature)

RECEIVED
BUREAU OF
LAND MANAGEMENT
2004 AUG 27 P 2:18
ARIZONA
STATE OFFICE
PHOENIX ARIZONA

ENTERED IN COMPUTER

RE 10/19/04

(Owner's Name - Please Print)

(Owner's Signature)

(Street or P.O. Box)

(City)

(State)

(Zip Code)

(Owner's Name - Please Print)

(Owner's Signature)

(Street or P.O. Box)

(City)

(State)

(Zip Code)

(Owner's Name - Please Print)

(Owner's Signature)

(Street or P.O. Box)

(City)

(State)

(Zip Code)

(Owner's Name - Please Print)

(Owner's Signature)

(Street or P.O. Box)

(City)

(State)

(Zip Code)

(Owner's Name - Please Print)

(Owner's Signature)

(Street or P.O. Box)

(City)

(State)

(Zip Code)

3

4. All claim and site names and Bureau of Land Management (BLM) serial numbers must be listed for the mining claims, mill sites, and tunnel sites for which the waiver is sought.
5. All owners of the mining claims, mill sites, and tunnel sites and their addresses must be given.
6. This waiver form must be signed by all the claimants or their designated agent, in original form. If an agent is designated, a notarized designation of agent, signed by all of the claimants with proper address given, must be submitted with this waiver.

affidavit of labor on or before the December 30th immediately following the filing of this waiver. For all other mining claims or sites waived, you must record a notice of intent to hold on or before the December 30th immediately following the filing of this waiver.

9. Mill and tunnel sites may also be listed upon this waiver and be waived from payment of the maintenance fee. A notice of intent to hold for these sites is required to be filed by the December 30th following the filing of this waiver.

NOTICE/BURDEN HOURS STATEMENT

The Privacy Act of 1974, *as amended*, and the regulation in 43 CFR 2.48(d) provide that you be furnished the following information in connection with the information required by this certification of waiver from rental fees.

AUTHORITY: 30 U.S.C. 28-28k; 43 U.S.C. 1201, 1457, 1740, and 1744; and 43 CFR 3830.

PRINCIPLE PURPOSE: This information is to be used to verify that the owner(s) (claimants) of a mining claim has complied with 30 U.S.C. 28f and is entitled to perform assessment work in lieu of paying the maintenance fee for the mining claims listed on this form.

ROUTINE USE: (1) Adjudication of the claimant(s) certification of waiver from paying the maintenance fee otherwise required by 30 U.S.C. 28f. (2) Disclosure may be made to appropriate Federal agencies when location is made within the agency's geographic area of responsibility. (3) Information from the record and/or the record will be transferred to the appropriate Federal, State, or local agency, or a member of the public in response to a specific request for pertinent information. (4) Information may also be provided to the Department of Justice or in a proceeding before a court or adjudicative body; or to Federal, State, local or foreign agencies when needed for enforcement of civil or criminal codes or applicable regulations concerning title rights upon the public land.

EFFECT OF NOT PROVIDING INFORMATION: Disclosure of this information is required by 30 U.S.C. 28f and 43 CFR Part 3830 for those qualified claimants wishing to take the small miner waiver allowed. Failure to supply the information required in this form to support the claimants certification of waiver from payment of the otherwise required maintenance fees will result in the waiver being disallowed and the mining claims subject to forfeiture by BLM under 30 U.S.C. 28i.

The Paperwork Reduction Act of 1995 requires us to inform you that:

This information is being collected to allow the BLM to determine if you qualify for a waiver from the payment of \$100 per mining claim or site maintenance fee established in 30 U.S.C. 28f and the implementing regulations at 43 CFR 3830. A response to this request is required in accordance with the statute to obtain your benefit.

BLM would like you to know that you do not have to respond to this, or any other, Federal agency-sponsored information collection unless it displays a currently valid OMB control number.

Public reporting burden for this form is estimated to average 8 minutes (0.133 hours) per response, including time to review instructions, gathering and maintaining data, and completing and reviewing the form. Direct comments regarding this burden estimate, or any other aspect of this form, to the U.S. Department of the Interior, Bureau of Land Management, (1004-0114) Bureau Clearance Officer (WO-630), Mail Stop 401 LS, 1849 C St., N.W., Washington, D.C. 20240.

FOR OFFICIAL USE ONLY

UNITED STATES DEPARTMENT OF THE INTERIOR
BUREAU OF LAND MANAGEMENT

AMC 327611
AMC 329211
AMC 331758

374

FORM APPROVED
OMB NO. 1004-0114
Expires: December 31, 2006

MAINTENANCE FEE WAIVER CERTIFICATION

SEE INSTRUCTIONS ON REVERSE

AMC

1. This small miner waiver is filed for the assessment year beginning at noon on September 1, 2004 and ending at noon on September 1, 2005.
2. The undersigned and all related parties owned ten or fewer mining claims, mill, or tunnel sites located and maintained on Federal lands in the United States of America on September 1, 2004.
3. The undersigned have performed the assessment work **required by law** for each mining claim listed **prior to filing this waiver** and understand that by filing this form; an affidavit of assessment work **must** be recorded by the December 30th following the filing of this waiver.
4. The undersigned understand that if the assessment work obligation has not yet come due under 30 U.S.C. 28 (for those claims in their first assessment year only); a notice of intent to hold reciting this condition **must** be recorded by the December 30th following the filing of this waiver.
5. The undersigned understand that mill and tunnel sites may also be listed upon this waiver and be waived from payment of the maintenance fee; and that a notice of intent to hold for these sites is required to be recorded by the December 30th immediately following the filing of this waiver.
6. The undersigned understand and acknowledge that pursuant to 43 U.S.C. 1212 and 18 U.S.C. 1001; the filing or recording of a false, fictitious, or fraudulent document with the Bureau of Land Management may result in a fine of up to \$250,000, a prison term not to exceed five years, or both.
7. The mining claims, mill or tunnel sites for which this waiver from payment of the maintenance fees is requested are:

CLAIM OR SITE NAME	BLM RECORDATION SERIAL NUMBER
1. Autumn Gem	331758
2. Autumn Gem NO. 2	331759
3. Autumn Gem NO. 3	331760
4. Margorie's Golden Nugget	327611
5. Gia's Lucky Rainbow	327612
6. The Boot Steeten Jessie	329211
7.	
8.	
9.	
10.	

The owner(s) (claimants) of the above mining claims and sites are:

Leonard P. Vilar
(Owner's Name - Please Print)
7675 Via Donna Rd
(Street or P.O. Box)
Scottsdale AZ 85262
(City) (State) (Zip Code)

Leonard P. Vilar
(Owner's Signature)

(Owner's Name - Please Print)

(Street or P.O. Box)

(City) (State) (Zip Code)

(Owner's Signature)
RECEIVED
B.L.M. AZ STATE OFFICE
2004 AUG 27 PM 3:08
PHOENIX, ARIZONA

(Owner's Signature)

(Owner's Name - Please Print)

(Street or P.O. Box)

(City) (State) (Zip Code)

(Continued on page 2)

ENTERED IN COMPUTER
RE 10/14/04

_____ (Owner's Name - Please Print)	_____ (Owner's Signature)
_____ (Street or P.O. Box)	_____ (City) _____ (State) _____ (Zip Code)
_____ (Owner's Name - Please Print)	_____ (Owner's Signature)
_____ (Street or P.O. Box)	_____ (City) _____ (State) _____ (Zip Code)
_____ (Owner's Name - Please Print)	_____ (Owner's Signature)
_____ (Street or P.O. Box)	_____ (City) _____ (State) _____ (Zip Code)
_____ (Owner's Name - Please Print)	_____ (Owner's Signature)
_____ (Street or P.O. Box)	_____ (City) _____ (State) _____ (Zip Code)

INSTRUCTIONS

1. This certification is made under the provisions of § 1744 of Title 43 and § 28-28k of Title 30 of the United States Code; and the regulations thereunder (43 CFR Part 3830).
2. The claimant(s) **must** fill in the dates in paragraph 1 for the beginning and ending of the assessment year for which this waiver is sought.
3. The claimant(s) **must** fill in the date in paragraph 2 for the beginning of the assessment year for which this waiver is sought.
4. All claim and site names and Bureau of Land Management (BLM) serial numbers **must** be listed for the mining claims, mill sites, and tunnel sites for which the waiver is sought.
5. All owners of the mining claims, mill sites, and tunnel sites and their addresses **must** be given.
6. This waiver form **must** be signed by all the claimants or their designated agent, in original form. If an agent is designated, a notarized designation of agent, signed by all of the claimants with proper address given, **must** be submitted with this waiver.
7. This form **must** be filed no later than September 1st for the upcoming assessment year in the BLM State Office where the mining claims or sites are recorded, or the waiver cannot be granted by the BLM. (Example: to obtain a waiver for the assessment year 2000, which begins at noon on September 1, 1999, you **must** qualify for and file for a waiver no later than September 1, 1999, in the proper BLM State Office).
8. For all mining claims which require assessment work, you **must** record an affidavit of labor on or before the December 30th immediately following the filing of this waiver. For all other mining claims or sites waived, you **must** record a notice of intent to hold on or before the December 30th immediately following the filing of this waiver.
9. Mill and tunnel sites may also be listed upon this waiver and be waived from payment of the maintenance fee. A notice of intent to hold for these sites is required to be filed by the December 30th following the filing of this waiver.

NOTICE/BURDEN HOURS STATEMENT

The Privacy Act of 1974, *as amended*, and the regulation in 43 CFR 2.48(d) provide that you be furnished the following information in connection with the information required by this certification of waiver from rental fees.

AUTHORITY: 30 U.S.C. 28-28k; 43 U.S.C. 1201, 1457, 1740, and 1744; and 43 CFR 3830.

PRINCIPLE PURPOSE: This information is to be used to verify that the owner(s) (claimants) of a mining claim has complied with 30 U.S.C. 28f and is entitled to perform assessment work in lieu of paying the maintenance fee for the mining claims listed on this form.

ROUTINE USE: (1) Adjudication of the claimant(s) certification of waiver from paying the maintenance fee otherwise required by 30 U.S.C. 28f. (2) Disclosure may be made to appropriate Federal agencies when location is made within the agency's geographic area of responsibility. (3) Information from the record and/or the record will be transferred to the appropriate Federal, State, or local agency, or a member of the public in response to a specific request for pertinent information. (4) Information may also be provided to the Department of Justice or in a proceeding before a court or adjudicative body; or to Federal, State, local or foreign agencies when needed for enforcement of civil or criminal codes or applicable regulations concerning title rights upon the public land.

EFFECT OF NOT PROVIDING INFORMATION: Disclosure of this information is required by 30 U.S.C. 28f and 43 CFR Part 3830 for those qualified claimants wishing to take the small miner waiver allowed. Failure to supply the information required in this form to support the claimants certification of waiver from payment of the otherwise required maintenance fees will result in the waiver being disallowed and the mining claims subject to forfeiture by BLM under 30 U.S.C. 28i.

The Paperwork Reduction Act of 1995 requires us to inform you that:

This information is being collected to allow the BLM to determine if you qualify for a waiver from the payment of \$100 per mining claim or site maintenance fee established in 30 U.S.C. 28f and the implementing regulations at 43 CFR 3830. A response to this request is required in accordance with the statute to obtain your benefit.

BLM would like you to know that you do not have to respond to this, or any other, Federal agency-sponsored information collection unless it displays a currently valid OMB control number.

Public reporting burden for this form is estimated to average 8 minutes (0.133 hours) per response, including time to review instructions, gathering and maintaining data, and completing and reviewing the form. Direct comments regarding this burden estimate, or any other aspect of this form, to the U.S. Department of the Interior, Bureau of Land Management, (1004-0114) Bureau Information Collection Clearance Officer (WO-630), Mail Stop 401 LS, 1849 C St., N.W., Washington, D.C. 20240.

FOR OFFICIAL USE ONLY
2004 AUG 27 P 3:08

RECEIVED
B.L.M. AZ STATE OFFICE

PATHFINDER



A Cogema Resources Company

AMC 328027, 247797
AMC 227352, 254492
AMC 185458, 164727
AMC 161263, 155773

7800 ea \$7,800
AMC 331694

August 19, 2003

U.S. Bureau of Land Management
Arizona State Office
Mining Claims Recordation
222 N. Central Ave.
Phoenix, AZ 85004

RECEIVED
BUREAU OF
LAND MANAGEMENT
2003 SEP 2 A 10:44
ARIZONA
STATE OFFICE
PHOENIX, ARIZONA

Re: **BLM Mining Claim Maintenance Fee Filing - 2004**

Gentlemen:

Pathfinder Mines Corporation, owner of the unpatented mining claims described in Exhibit A attached hereto, submits with this filing the claim maintenance fee required by law, in the amount of One Hundred Dollars (\$100.00) per claim for a total of \$7,800 in lieu of the assessment work and filing requirements for the assessment year ending September 1, 2004.

PATHFINDER MINES CORPORATION

By: *Denis Anderson*
Denis R. Anderson - Land Manager

TES
9/29/03

ENTERED INTO COMPUTER

TES

EXHIBIT A

ARIZONA STRIP PROJECT
Mohave County, Arizona

<u>CLAIM NAME AND NUMBERS</u>		<u>LOCATION SEC-TWP-RNG</u>	<u>RECORDED BOOK PAGE</u>		<u>AMENDED BOOK PAGE</u>		<u>BLM SERIAL #'s AMC-</u>
EZ	1	2-37N-R6W	774	473	4101	271	155773
EZ	2	11-37N-R6W	1244	708			155774
EZ	3	2-T37N-R6W	774	477	4101	274	155775
EZ	4	11-T37N-R6W	774	479			155776
EZ	7	2-T37N-R6W	774	485			155779
EZ	9	2-T37N-R6W	774	489			155781
EZ	11	2-T37N-R6W	774	493			155783
EZ	13	2-T37N-R6W	774	497			155785
EZ	20	2-T37N-R6W	774	511			155792
EZ	30	11-T37N-R6W	774	531	4101	277	155802
EZ	32	11-T37N-R6W	774	535	4101	280	155804
EZ	34	11-T37N-R6W	774	539	4101	283	155806
EZ	36	11,12-T37N-R6W	774	543	4101	286	155808
EZ	103	3-T37N-R6W	774	549			155811
EZ	105	3-T37N-R6W	774	553			155813
EZ	106	10-T37N-R6W	774	555	4101	265	155814
EZ	107	3-T37N-R6W	774	557			155815
EZ	109	3-T37N-R6W	774	561			155817
EZ	111	3-T37N-R6W	774	565	4101	268	155819
EZ	116	10-T37N-R6W	774	575			155824
EZ	118	10-T37N-R6W	774	579			155826
EZ	206	35-T38N-R6W	774	631			155852

ARIZONA
STATE OFFICE
PHOENIX, ARIZONA

RECEIVED
BUREAU OF
LAND MANAGEMENT
2008 SEP 22 10:54 AM

87

<u>CLAIM NAME AND NUMBERS</u>	<u>LOCATION</u>	<u>RECORDED BOOK</u>	<u>PAGE</u>			<u>BLM SERIAL #'s AMC-</u>
EZ 208	35-T38N-R6W	2471	830			331694
EZ 219	2-T37N-R6W	774	657			155865
EZ 232	2-T37N-R6W	774	683			155878
EZ 234	2-T37N-R6W	774	687			155880
EZ 241	2-T37N-R6W	774	701			155887
EZ 242	2-T37N-R6W	774	703			155888
DB 1	25-T38N-R6W	798	782	4101	259	161279
DB 3	25-T38N-R6W	798	786	4101	262	161281
JOHN 2	1-T37N-R7W	805	989			164728
JOHN 4	1-T37N-R7W	805	993			164730
JOHN 6	1-T37N-R7W	805	997			164732
CLH 7	34-T38N-R7W	872	612			185468
CLH 9	34-T38N-R7W	872	616			185470
CLH 11	34-T38N-R7W	872	620			185472
EZ 1090	12-T37N-R6W	1054	124	4101	289	227389
LGH 338	24-T37N-R7W	1217	919			254975
LGH 340	24-T37N-R7W	1217	923			254977
LGH 342	24-T37N-R7W	1217	927			254979
MOO 46	24-T40N-R6W	1168	417			247799
MOO 47	24-T40N-R6W	1168	419			247800
MOO 57	24-T40N-R6W	1168	439			247810
MOO 58	24-T40N-R6W	1168	441			247811

RECEIVED
 BUREAU OF
 LAND MANAGEMENT
 ARIZONA
 STATE OFFICE
 PHOENIX, ARIZONA
 2003 SEP 22
 A 10 46 44

22

<u>CLAIM NAME AND NUMBERS</u>	<u>LOCATION</u>	<u>RECORDED BOOK</u>	<u>PAGE</u>	<u>BLM SERIAL #'s AMC-</u>
MOO 59	13,24-T40N-R6W	1168	443	247812
MOO 60	13,24-T40N-R6W	1168	445	247813
MOO 61	13,24-T40N-R6W	1168	447	247814
MOO 62	13,24-T40N-R6W	1168	449	247815
MOO 63	13,24-T40N-R6W	1168	451	247816
MOO 85	13-T40N-R6W	1168	461	247821
MOO 86	13-T40N-R6W	1168	463	247822
MOO 87	13-T40N-R6W	1168	465	247823
MOO 88	13-T40N-R6W	1168	467	247824
MOO 113	13-T40N-R6W	1168	477	247829
MOO 114	13-T40N-R6W	1168	479	247830
MOO 117	12-T40N-R6W	1168	485	247833
MOO 118	12-T40N-R6W	1168	487	247834
MOO 119	12-T40N-R6W	1168	489	247835
MOO 146	12-T40N-R6W	1168	503	247842
MOO 147	12-T40N-R6W	1168	505	247843
MOO 148	12-T40N-R6W	1168	507	247844
MOO 149	12-T40N-R6W	1168	509	247845
MOO 150	7,12-T40N-R6W	1168	511	247846
SHINE 1	1-T41N-R6W	2287	415	328027
SHINE 2	1-T41N-R6W	2287	417	328028
SHINE 3	1-T41N-R6W	2287	418	328029
SHINE 4	1-T41N-R6W	2287	419	328030
SHINE 5	1-T41N-R6W	2287	420	328031
SHINE 6	1-T41N-R6W	2287	421	328032
SHINE 7	1-T41N-R6W	2287	422	328033

RECEIVED
 BUREAU OF
 LAND MANAGEMENT
 2003 SEP 22 A 10:44
 ARIZONA
 STATE OFFICE
 PHOENIX, ARIZONA

26

EXHIBIT A

COCONINO PLATEAU PROJECT
Coconino County, Arizona

<u>CLAIM NAME AND NUMBERS</u>	<u>LOCATION SEC-TWP-RNG</u>	<u>RECORDED BOOK</u>	<u>PAGE</u>	<u>BLM SERIAL #'s AMC-</u>
OTTO 10	13-T28N-R5E	889	363	173979
OTTO 25	11-T28N-R5E	889	393	173994
OTTO 27	11-T28N-R5E	889	397	173996
OTTO 41	13-T28N-R5E	889	425	174010
OTTO 47	13-T28N-R5E	1052	270	244381
OTTO 48	13-T28N-R5E	1052	272	244382
OTTO 50	13,18-T28N-R5E	1052	276	244384
OTTO 51	13,18-T28N-R5E	1052	278	244385

Exh A - 4

RECEIVED
BUREAU OF
LAND MANAGEMENT
2003 SEP 32 A 10:44
ARIZONA
STATE OFFICE
PHOENIX, ARIZONA




PRIORITY MAIL

UNITED STATES POSTAL SERVICE®

CERTIFIED MAIL™



7003 0500 0003 3852 4798



0000



85004

U.S. POSTAGE
PAID
MILLS, WY
82644
AUG 27, 03
AMOUNT

\$7.90
00036888-02

PATHFINDER

A Cogema Resources Company
PATHFINDER MINES CORPORATION
P.O. Box 730 • Mills, Wyoming 82644



U.S. Bureau of Land Management
Arizona State Office
Mining Claims Recordation
222 N. Central Ave.
Phoenix, AZ 85004

ARIZONA
STATE OFFICE
PHOENIX, ARIZONA

2003 SEP 22 AM 10:44

U.S. BUREAU OF LAND MANAGEMENT

PLACE STICKER AT TOP OF ENVELOPE TO THE RIGHT OF THE RETURN ADDRESS. SOLD AT POST OFFICE



PRIORITY MAIL

UNITED STATES POSTAL SERVICE

www.usps.com

©USPS 1995

LAND MANAGEMENT

2003 SEP 22 10:44 AM

ARIZONA STATE OFFICE PHOENIX, ARIZONA

Mail bearing stamp postage inside the mailer must be canceled by U.S. Postal Service prior to inserting into mailer.

HOW TO USE:

1. Place pre-addressed envelope inside this Priority Mail mailer.
 - Make sure the address shows through the window
 - Any postage placed on the envelope must appear in the window area
 - Any postage applied to the envelope must be canceled by a USPS employee
2. Affix (appropriate) Priority Mail postage or meter strip to the front of the Priority Mail mailer
3. Seal flap on Priority Mail mailer envelope

EP-14 H April 2000

United States Department of the Interior
Bureau of Land Management
 BUSINESS & SUPPORT SVCS DIV
 222 N CENTRAL AVE
 PHOENIX, AZ 85004 -2203
 Phone: (602) 417-9200

Receipt	
No:	745274

Transaction #: 774893
Date of Transaction: 09/03/2003

CUSTOMER:	PATHFINDER GOLD CORP BOX 730 MILLS, WY 82644
------------------	--

LINE #	QTY	DESCRIPTION	REMARKS	UNIT PRICE	TOTAL
1	1.00	LOCATABLE MINERALS / MINING CLAIMS-NOT NEW-UNADJUD, ONE AUTH NO. ONLY / MINING CLAIM MONEY RECEIVED (455) CASES: AMC155773/\$7800.00	MAIN 2004 (78)	- n/a -	7800.00
TOTAL:					\$7,800.00

PAYMENT INFORMATION					
1	AMOUNT:	\$7,800.00	POSTMARKED:	08/27/2003	
	TYPE:	CHECK	RECEIVED:	09/02/2003	
	CHECK NO:	76748			
	NAME:	PATHFINDER BOX 730 MILLS WY 82644			

REMARKS

This receipt was generated by the automated BLM Collections and Billing System and is a paper representation of a portion of the official electronic record contained therein.

Receipt No. 555325

Trans No. 580103

LEAD FILE #'S _____

AMC 155773; AMC 161279;
AMC 164727; AMC 173593;
AMC 185458; AMC 227352;
AMC 244380; AMC 247797;
AMC 254492; AMC 331694

AMC Number	Code	Amount
155773-155776	482	400-
155779	}	100-
155781		100-
155783		100-
155785		100-
155792		100-
155802		100-
155804		100-
155806		100-
155808		100-
155811		100-
155813-155815		300-
155817		100-
155819		100-
155824		100-
155826		482
TOTAL:		\$2100-

AMC Number	Code	Amount
155852	482	100-
155865		100-
155878		100-
155880		100-
155887-155888		200-
161279		100-
161281		100-
164728		100-
164730		100-
164732		100-
173979		100-
173994		100-
173996		100-
174010		100-
185468		100-
185470		100-
TOTAL:		\$1700-

Date of Doc ~~555325~~ 8/28/2002

Date of Rec't 9/1/2002

Amount Rec'd \$7800.00

Amount Earned \$7100.00

Date Entered: RE 9/20/2002

Date Verified: 10/23/02K

Sent to Accts: _____

Date Earned: _____

- 480 POL
- 481 NOI
- 482 MAINT
- 396 TRANS
- 635 AMEND

NOTES:

PATHFINDER

 A Cogema Resources Company

NEEDLE, WY
BUREAU OF
LAND MANAGEMENT

2002 AUG 28 A 10:33

August 20, 2002

STATE OF WY
FILING OFFICE


U.S. Bureau of Land Management
Arizona State Office
Mining Claims Recordation
222 N. Central Ave.
Phoenix, AZ 85004

Re: **BLM Mining Claim Maintenance Fee Filing - 2003**

Gentlemen:

Pathfinder Mines Corporation, owner of the unpatented mining claims described in Exhibit A attached hereto, submits with this filing the claim maintenance fee required by law, in the amount of One Hundred Dollars (\$100.00) per claim for a total of \$7,800 in lieu of the assessment work and filing requirements for the assessment year ending September 1, 2003.

PATHFINDER MINES CORPORATION

By: 
Denis R. Anderson - Land Manager

^{RE}
ENTERED INTO COMPUTER

10/23/02
VERIFIED TK

EXHIBIT A

2022 MAR 28 A 10 33

ARIZONA STRIP PROJECT
Mohave County, Arizona

<u>CLAIM NAME</u>		<u>LOCATION</u>	<u>RECORDED</u>		<u>AMENDED</u>		<u>BLM SERIAL #'s</u>
<u>AND NUMBERS</u>		<u>SEC-TWP-RNG</u>	<u>BOOK</u>	<u>PAGE</u>	<u>BOOK</u>	<u>PAGE</u>	<u>AMC-</u>
EZ	1	2-37N-R6W	774	473	4101	271	155773
EZ	2	11-37N-R6W	1244	708			155774
EZ	3	2-T37N-R6W	774	477	4101	274	155775
EZ	4	11-T37N-R6W	774	479			155776
EZ	7	2-T37N-R6W	774	485			155779
EZ	9	2-T37N-R6W	774	489			155781
EZ	11	2-T37N-R6W	774	493			155783
EZ	13	2-T37N-R6W	774	497			155785
EZ	20	2-T37N-R6W	774	511			155792
EZ	30	11-T37N-R6W	774	531	4101	277	155802
EZ	32	11-T37N-R6W	774	535	4101	280	155804
EZ	34	11-T37N-R6W	774	539	4101	283	155806
EZ	36	11,12-T37N-R6W	774	543	4101	286	155808
EZ	103	3-T37N-R6W	774	549			155811
EZ	105	3-T37N-R6W	774	553			155813
EZ	106	10-T37N-R6W	774	555	4101	265	155814
EZ	107	3-T37N-R6W	774	557			155815
EZ	109	3-T37N-R6W	774	561			155817
EZ	111	3-T37N-R6W	774	565	4101	268	155819
EZ	116	10-T37N-R6W	774	575			155824
EZ	118	10-T37N-R6W	774	579			155826
EZ	206	35-T38N-R6W	774	631			155852

22

2002 AUG 28 A 10:34

<u>CLAIM NAME AND NUMBERS</u>	<u>LOCATION</u>	<u>RECORDED BOOK</u>	<u>PAGE</u>			<u>BLM SERIAL #'s AMC-</u>
EZ 208	35-T38N-R6W	2471	830			331694
EZ 219	2-T37N-R6W	774	657			155865
EZ 232	2-T37N-R6W	774	683			155878
EZ 234	2-T37N-R6W	774	687			155880
EZ 241	2-T37N-R6W	774	701			155887
EZ 242	2-T37N-R6W	774	703			155888
DB 1	25-T38N-R6W	798	782	4101	259	161279
DB 3	25-T38N-R6W	798	786	4101	262	161281
JOHN 2	1-T37N-R7W	805	989			164728
JOHN 4	1-T37N-R7W	805	993			164730
JOHN 6	1-T37N-R7W	805	997			164732
CLH 7	34-T38N-R7W	872	612			185468
CLH 9	34-T38N-R7W	872	616			185470
CLH 11	34-T38N-R7W	872	620			185472
EZ 1090	12-T37N-R6W	1054	124	4101	289	227389
LGH 338	24-T37N-R7W	1217	919			254975
LGH 340	24-T37N-R7W	1217	923			254977
LGH 342	24-T37N-R7W	1217	927			254979
MOO 46	24-T40N-R6W	1168	417			247799
MOO 47	24-T40N-R6W	1168	419			247800
MOO 57	24-T40N-R6W	1168	439			247810
MOO 58	24-T40N-R6W	1168	441			247811

2021 11 23 A 10:34

<u>CLAIM NAME AND NUMBERS</u>	<u>LOCATION</u>	<u>RECORDED BOOK</u>	<u>PAGE</u>	<u>BLM SERIAL #'s AMC-</u>
MOO 59	13,24-T40N-R6W	1168	443	247812
MOO 60	13,24-T40N-R6W	1168	445	247813
MOO 61	13,24-T40N-R6W	1168	447	247814
MOO 62	13,24-T40N-R6W	1168	449	247815
MOO 63	13,24-T40N-R6W	1168	451	247816
MOO 85	13-T40N-R6W	1168	461	247821
MOO 86	13-T40N-R6W	1168	463	247822
MOO 87	13-T40N-R6W	1168	465	247823
MOO 88	13-T40N-R6W	1168	467	247824
MOO 113	13-T40N-R6W	1168	477	247829
MOO 114	13-T40N-R6W	1168	479	247830
MOO 117	12-T40N-R6W	1168	485	247833
MOO 118	12-T40N-R6W	1168	487	247834
MOO 119	12-T40N-R6W	1168	489	247835
MOO 146	12-T40N-R6W	1168	503	247842
MOO 147	12-T40N-R6W	1168	505	247843
MOO 148	12-T40N-R6W	1168	507	247844
MOO 149	12-T40N-R6W	1168	509	247845
MOO 150	7,12-T40N-R6W	1168	511	247846
SHINE 1	1-T41N-R6W	2287	415	328027
SHINE 2	1-T41N-R6W	2287	417	328028
SHINE 3	1-T41N-R6W	2287	418	328029
SHINE 4	1-T41N-R6W	2287	419	328030
SHINE 5	1-T41N-R6W	2287	420	328031
SHINE 6	1-T41N-R6W	2287	421	328032
SHINE 7	1-T41N-R6W	2287	422	328033

26

DEPARTMENT OF THE INTERIOR
BUREAU OF LAND MANAGEMENT
LAND MANAGEMENT

DEPARTMENT OF THE INTERIOR
BUREAU OF LAND MANAGEMENT

EXHIBIT A

2002 AUG 28 A 10:34

COCONINO PLATEAU PROJECT
Coconino County, Arizona

DEPARTMENT OF THE INTERIOR
STATE OFFICE
PHOENIX, ARIZONA

<u>CLAIM NAME AND NUMBERS</u>	<u>LOCATION SEC-TWP-RNG</u>	<u>RECORDED BOOK</u>	<u>PAGE</u>	<u>BLM SERIAL #'s AMC-</u>
OTTO 10	13-T28N-R5E	889	363	173979
OTTO 25	11-T28N-R5E	889	393	173994
OTTO 27	11-T28N-R5E	889	397	173996
OTTO 41	13-T28N-R5E	889	425	174010
OTTO 47	13-T28N-R5E	1052	270	244381
OTTO 48	13-T28N-R5E	1052	272	244382
OTTO 50	13,18-T28N-R5E	1052	276	244384
OTTO 51	13,18-T28N-R5E	1052	278	244385

Exh A - 4

8
78 total

TELEPHONE CONFIRMATION

DATE: 8/28/02 NAME: Doris

AMOUNT REC'D : \$ 7600.⁰⁰ CHECK/MO NO: _____

NOTES: Called to inform the check
was \$200 short. Spoke to the lands
person a he informed me they would
send another check for \$200.⁰⁰
Holding until receipt of additional
check.

PATHFINDER

 A Cogema Resources Company

August 20, 2002

U.S. Bureau of Land Management
Arizona State Office
Mining Claims Recordation
222 N. Central Ave.
Phoenix, AZ 85004

STATE OF ARIZONA
PHOENIX, ARIZONA

2002 SEP -3 A 10:38

BLM
LAND MANAGEMENT

Re: **BLM Mining Claim Maintenance Fee Filing - 2003**


Gentlemen:

Pathfinder Mines Corporation, owner of the unpatented mining claims described in Exhibit A attached hereto, submits with this filing the claim maintenance fee required by law, in the amount of One Hundred Dollars (\$100.00) per claim for a total of \$7,800 in lieu of the assessment work and filing requirements for the assessment year ending September 1, 2003.

PATHFINDER MINES CORPORATION

\$7,600 previously mailed
200 attached hereto

\$7,800

By: 
Denis R. Anderson - Land Manager

Customer: This service area is provided for your internal use and convenience. Service must be marked on airbill.

FedEx Service:

FedEx Envelope

Weight Limit: 8 Ounces

FedEx | Ship Manager | Label7920 9538 8110

Page 1 of 1

Insert
airbill
here

From: Denis Anderson (307)234-5019
COMIN
935 Pendell
Mills, WY, 82644

REVENUE BARCODE



FedEx.

To: U.S. Bureau of Land Management (602)417-9200
Arizona State Office
Mining Claims Recordation
222 N. Central Ave.
Phoenix, AZ, 85004

SHIP DATE: 27AUG02
WEIGHT: 1 LBS

Ref:



DELIVERY ADDRESS BARCODE (FEDER-EDX)

TRK # 7920 9538 8110 6281

FedEx ** 2DAY **

85004-AZ-US

PHX
SA DGLA

THU
A1

Deliver by:
29AUG02



RECEIVED

PHX

PATHFINDER



A Cogema Resources Company

PATHFINDER MINES CORPORATION
P.O. Box 730 • Mills, Wyoming 82044

LAND MANAGEMENT

2002 SEP -3 A 10:38

ARIZONA
STATE OFFICE
PHOENIX, ARIZONA



U.S. Bureau of Land Management
Arizona State Office
Mining Claims Recordation
222 N. Central Ave.
Phoenix, AZ 85004

85004X2203



United States Department of the Interior
Bureau of Land Management
 BUSINESS & SUPPORT SVCS DIV
 222 N CENTRAL AVE
 PHOENIX, AZ 85004 -2203
 Phone: (602) 417-9200

Receipt	
No.	555325

Transaction #: 580103
Date of Transaction: 09/04/2002
CUSTOMER: PATHFINDER MINES PO BOX 730 MILLS, WY 82644

LINE #	QTY	DESCRIPTION	REMARKS	UNIT PRICE	TOTAL
1	1.00	LOCATABLE MINERALS / MINING CLAIMS-NOT NEW-UNADJUD, ONE AUTH NO. ONLY / MINING CLAIM MONEY RECEIVED (455) CASES: AMC155773/\$7800.00	MAIN 2003 (78)	- n/a -	7800.00
TOTAL:					\$7,800.00

PAYMENT INFORMATION					
1	AMOUNT:	\$7,600.00	POSTMARKED:	08/27/2002	
	TYPE:	CHECK	RECEIVED:	08/28/2002	
	CHECK NO:	73662			
	NAME:	PATHFINDER(A COGEMA RESOURCES COMPANY PO BOX 730 MILLS WY 82644			
2	AMOUNT:	\$200.00	POSTMARKED:	08/29/2002	
	TYPE:	CHECK	RECEIVED:	09/03/2002	
	CHECK NO:	73769			
	NAME:	PATHFINDER PO BOX 730 MILLS WY 82644			

REMARKS

This receipt was generated by the automated BLM Collections and Billing System and is a paper representation of a portion of the official electronic record contained therein.

Receipt #: 169538
 Amount Received: \$10,200
 Date: 8/18/00
 Transaction #: 8/16/00

Lead #: 254492; 331694; 328027;
247797, 244380,
227352; 185458; 173593;
164727; 161263; 155773-

AMC #	Code	\$\$\$\$
155773 - 155786	482	1400
155788		100
155790		100
155792		100
155801 - 155808		800
155811 - 155826		1600
155852		100
155845		100
155878		100
155880		100
155887 - 155888		200
161279 - 161282		400
164728		100
164730		100
164732		100

AMC #	Code	\$\$\$\$
173979	482	100
173994		100
173996		100
174010		100
185448		100
244381		
185470		100
185472		100
227388 - 227389		200
227405		100
244381 - 244382		200
244384 - 244385		200
247799 - 247800		200
247810 - 247816		700
247821 - 247824		400
247829 - 247830		200

Total: \$10,200

- 480----POL-----\$5
- 481----NOI-----\$5
- 482----Maint.---\$100
- 396----Trf.-----\$5
- 635----Amd.-----\$5
- 379----Refund


Entered: [Signature] 8/21/00
 Date

Verified: [Signature] 8.30.00
 Date

Sent to Accounts: 8.30.00
 Date

Earned by Accounts: _____
 Date

PATHFINDER

 A Cogema Resources Company

Land Management

AUG 16 11 04 AM '00

August 11, 2000

STATE OF ARIZONA
PROPERTY

Aug 11 11 04 AM '00

U.S. Bureau of Land Management
Arizona State Office
Mining Claims Recordation
222 N. Central Ave.
Phoenix, AZ 85004

Re: **BLM Mining Claim Maintenance Fee Filing - 2001**

Gentlemen:

Pathfinder Mines Corporation, owner of the unpatented mining claims described in Exhibit A attached hereto, submits with this filing the claim maintenance fee required by law, in the amount of One Hundred Dollars (\$100.00) per claim for a total of \$10,200 in lieu of the assessment work and filing requirements for the assessment year ending September 1, 2001.

PATHFINDER MINES CORPORATION

By: Denis R. Anderson
Denis R. Anderson - Land Manager

RECEIVED
OFFICE OF
LAND MANAGEMENT

AUG 16 11 00 AM '00

EXHIBIT A

ARIZONA STRIP PROJECT
Mohave County, Arizona

<u>CLAIM NAME</u> <u>AND NUMBERS</u>	<u>LOCATION</u> <u>SEC-TWP-RNG</u>	<u>RECORDED</u> <u>BOOK</u>	<u>PAGE</u>	<u>BLM SERIAL #s</u> <u>AMC-</u>
EZ 1	2-37N-R6W	774	473	155773
EZ 2	11-37N-R6W	1244	708	155774
EZ 3	2-T37N-R6W	774	477	155775
EZ 4	11-T37N-R6W	774	479	155776
EZ 5	2-T37N-R6W	774	481	155777
EZ 6	11-T37N-R6W	774	483	155778
EZ 7	2-T37N-R6W	774	485	155779
EZ 8	11-T37N-R6W	774	487	155780
EZ 9	2-T37N-R6W	774	489	155781
EZ 10	11-T37N-R6W	774	491	155782
EZ 11	2-T37N-R6W	774	493	155783
EZ 12	11-T37N-R6W	774	495	155784
EZ 13	2-T37N-R6W	774	497	155785
EZ 14	11-T37N-R6W	774	499	155786
EZ 16	11-T37N-R6W	774	503	155788
EZ 18	11,12-T37N-R6W	774	507	155790
EZ 20	2-T37N-R6W	774	511	155792
EZ 29	11-T37N-R6W	774	529	155801
EZ 30	11-T37N-R6W	774	531	155802
EZ 31	11-T37N-R6W	774	533	155803
EZ 32	11-T37N-R6W	774	535	155804
EZ 33	11-T37N-R6W	774	537	155805
EZ 34	11-T37N-R6W	774	539	155806
EZ 35	11,12-T37N-R6W	774	541	155807
EZ 36	11,12-T37N-R6W	774	543	155808
EZ 103	3-T37N-R6W	774	549	155811
EZ 104	10-T37N-R6W	774	551	155812
EZ 105	3-T37N-R6W	774	553	155813
EZ 106	10-T37N-R6W	774	555	155814
EZ 107	3-T37N-R6W	774	557	155815
EZ 108	10-T37N-R6W	774	559	155816
EZ 109	3-T37N-R6W	774	561	155817
EZ 110	10-T37N-R6W	774	563	155818

ENTERED INTO COMPUTER
8/21/00

Exh A - 1

VERIFIED
8.30.00

ENT

AUG 18

11 05 AM '98

EZ	111	3-T37N-R6W	774	565	155819
EZ	112	10-T37N-R6W	774	567	155820
EZ	113	3-T37N-R6W	774	569	155821
EZ	114	10-T37N-R6W	774	571	155822
EZ	115	3-T37N-R6W	774	573	155823
EZ	116	10-T37N-R6W	774	575	155824
EZ	117	3-T37N-R6W	774	577	155825
EZ	118	10-T37N-R6W	774	579	155826
EZ	206	35-T38N-R6W	774	631	155852
EZ	208	35-T38N-R6W	2471	830	331694
EZ	219	2-T37N-R6W	774	657	155865
EZ	232	2-T37N-R6W	774	683	155878
EZ	234	2-T37N-R6W	774	687	155880
EZ	241	2-T37N-R6W	774	701	155887
EZ	242	2-T37N-R6W	774	703	155888
DB	1	25-T38N-R6W	798	782	161279
DB	2	25-T38N-R6W	798	784	161280
DB	3	25-T38N-R6W	798	786	161281
DB	4	25-T38N-R6W	798	788	161282
JOHN	2	1-T37N-R7W	805	989	164728
JOHN	4	1-T37N-R7W	805	993	164730
JOHN	6	1-T37N-R7W	805	997	164732
CLH	7	34-T38N-R7W	872	612	185468
CLH	9	34-T38N-R7W	872	616	185470
CLH	11	34-T38N-R7W	872	620	185472
EZ	1089	12-T37N-R6W	1054	122	227388
EZ	1090	12-T37N-R6W	1054	124	227389
EZ	1106	12-T37N-R6W	1054	156	227405
LGH	338	24-T37N-R7W	1217	919	254975

ENTERED INTO COMPUTER

8/21/00

Exh A - 2

VERIFIED

8.30.00

CLAIM NAME AND NUMBERS	LOCATION	RECORDED		BLM SERIAL #'s AMC-
		BOOK	PAGE	
LGH 340	24-T37N-R7W	1217	923	254977-
LGH 342	24-T37N-R7W	1217	927	254979-
MOO 46	24-T40N-R6W	1168	417	247799-
MOO 47	24-T40N-R6W	1168	419	247800-
MOO 57	24-T40N-R6W	1168	439	247810-
MOO 58	24-T40N-R6W	1168	441	247811-
MOO 59	13,24-T40N-R6W	1168	443	247812-
MOO 60	13,24-T40N-R6W	1168	445	247813-
MOO 61	13,24-T40N-R6W	1168	447	247814-
MOO 62	13,24-T40N-R6W	1168	449	247815-
MOO 63	13,24-T40N-R6W	1168	451	247816-
MOO 85	13-T40N-R6W	1168	461	247821-
MOO 86	13-T40N-R6W	1168	463	247822-
MOO 87	13-T40N-R6W	1168	465	247823-
MOO 88	13-T40N-R6W	1168	467	247824-
MOO 113	13-T40N-R6W	1168	477	247829-
MOO 114	13-T40N-R6W	1168	479	247830-
MOO 117	12-T40N-R6W	1168	485	247833-
MOO 118	12-T40N-R6W	1168	487	247834-
MOO 119	12-T40N-R6W	1168	489	247835-
MOO 146	12-T40N-R6W	1168	503	247842-
MOO 147	12-T40N-R6W	1168	505	247843-
MOO 148	12-T40N-R6W	1168	507	247844-
MOO 149	12-T40N-R6W	1168	509	247845-
MOO 150	7,12-T40N-R6W	1168	511	247846-
SHINE 1	1-T41N-R6W	2287	415	328027-
SHINE 2	1-T41N-R6W	2287	417	328028-
SHINE 3	1-T41N-R6W	2287	418	328029-
SHINE 4	1-T41N-R6W	2287	419	328030-
SHINE 5	1-T41N-R6W	2287	420	328031-
SHINE 6	1-T41N-R6W	2287	421	328032-
SHINE 7	1-T41N-R6W	2287	422	328033-

AUG 16 11 05 AM '00

ENTERED INTO COMPUTER

[Signature] 8/21/00

Exh A - 3

VERIFIED

[Signature] 8.30.00

OF
AGEMENT

AUG 16 11 05 AM '00

EXHIBIT A

COCONINO PLATEAU PROJECT
Coconino County, Arizona

<u>CLAIM NAME AND NUMBERS</u>	<u>LOCATION SEC-TWP-RNG</u>	<u>RECORDED BOOK</u>	<u>PAGE</u>	<u>BLM SERIAL #'s AMC-</u>
OTTO 10	13-T28N-R5E	889	363	>173979
OTTO 25	11-T28N-R5E	889	393	173994
OTTO 27	11-T28N-R5E	889	397	173996
OTTO 41	13-T28N-R5E	889	425	>174010
OTTO 47	13-T28N-R5E	1052	270	244381-
OTTO 48	13-T28N-R5E	1052	272	244382-
OTTO 50	13,18-T28N-R5E	1052	276	244384-
OTTO 51	13,18-T28N-R5E	1052	278	244385-

Exh A - 4

ENTERED INTO COMPUTER

[Signature] 8/21/00

VERIFIED

[Signature] 8-30-00

United States Department of the Interior
Bureau of Land Management
 BUSINESS & SUPPORT SVCS DIV
 222 N CENTRAL AVE
 PHOENIX, AZ 85004 -2203
 Phone: (602) 417-9200

Receipt	
No:	169538

Transaction #: 182685
Date of Transaction: 08/16/2000

LINE #	QTY	COMMODITY / SUBJECT / ACTION / PRODUCT	REMARKS	UNIT PRICE	TOTAL
1	1	LOCATABLE MINERALS / MINING CLAIMS-ACCOUNTS/UNADJUDICATED / MINING CLAIM MONEY RECEIVED (455)	MAINT 2001 (102)	- n/a -	\$10,200.00
TOTAL:					\$10,200.00

PAYMENT INFORMATION			
1	AMOUNT:	\$10,200.00	POSTMARKED: 08/11/2000
	TYPE:	CHECK	RECEIVED: 08/16/2000
	CHECK NO:	72640	
	NAME:	PATHFINDER A COGEMA RESOURC	

REMARKS

CASE SERIAL NUMBER INFORMATION		
TRNS #	LINE #	CASES
182685	1	AMC155773

This receipt was generated by the automated BLM Collections and Billings System and is a paper representation of a portion of the official electronic record contained therein.

PATHFINDER

A Cogema Resources Company

August 26, 1999

Mining Claims Recordation
Arizona State Office
U.S. Bureau of Land Management
Department of the Interior
P. O. Box 16563
Phoenix, AZ 85011


155773
164727
185458
227352
254492
173593
244380
161263
247797
320027
331694

Re: BLM Mining Claim Maintenance Fee Filing - 2000

Gentlemen:

Pathfinder Mines Corporation, owner of the unpatented mining claims described in Exhibit A attached hereto, submits with this filing the claim maintenance fee required by law, in the amount of One Hundred Dollars (\$100.00) per claim for a total of \$10,200 in lieu of the assessment work and filing requirements for the assessment year ending September 1, 2000.

PATHFINDER MINES CORPORATION

By: 
Denis R. Anderson - Land Manager

102 claims

EXHIBIT A

ARIZONA STRIP PROJECT
Mohave County, Arizona

Aug 27 9 59 AM '99
BLM

CLAIM NAME AND NUMBERS		LOCATION SEC-TWP-RNG	RECORDED BOOK PAGE		BLM SERIAL #s AMC-
EZ	1	2-37N-R6W	774	473	155773✓
EZ	2	11-37N-R6W	1244	708	155774✓
EZ	3	2-T37N-R6W	774	477	155775✓
EZ	4	11-T37N-R6W	774	479	155776✓
EZ	5	2-T37N-R6W	774	481	155777✓
EZ	6	11-T37N-R6W	774	483	155778✓
EZ	7	2-T37N-R6W	774	485	155779✓
EZ	8	11-T37N-R6W	774	487	155780✓
EZ	9	2-T37N-R6W	774	489	155781✓
EZ	10	11-T37N-R6W	774	491	155782✓
EZ	11	2-T37N-R6W	774	493	155783✓
EZ	12	11-T37N-R6W	774	495	155784✓
EZ	13	2-T37N-R6W	774	497	155785✓
EZ	14	11-T37N-R6W	774	499	155786✓
EZ	16	11-T37N-R6W	774	503	155788✓
EZ	18	11,12-T37N-R6W	774	507	155790✓
EZ	20	2-T37N-R6W	774	511	155792✓
EZ	29	11-T37N-R6W	774	529	155801✓
EZ	30	11-T37N-R6W	774	531	155802✓
EZ	31	11-T37N-R6W	774	533	155803✓
EZ	32	11-T37N-R6W	774	535	155804✓
EZ	33	11-T37N-R6W	774	537	155805✓
EZ	34	11-T37N-R6W	774	539	155806✓
EZ	35	11,12-T37N-R6W	774	541	155807✓
EZ	36	11,12-T37N-R6W	774	543	155808✓
EZ	103	3-T37N-R6W	774	549	155811✓
EZ	104	10-T37N-R6W	774	551	155812✓
EZ	105	3-T37N-R6W	774	553	155813✓
EZ	106	10-T37N-R6W	774	555	155814✓
EZ	107	3-T37N-R6W	774	557	155815✓
EZ	108	10-T37N-R6W	774	559	155816✓
EZ	109	3-T37N-R6W	774	561	155817✓
EZ	110	10-T37N-R6W	774	563	155818✓
EZ	111	3-T37N-R6W	774	565	155819✓

ENTERED INTO COMPUTER
SB 10/31/99

34-ced

<u>CLAIM NAME AND NUMBERS</u>		<u>LOCATION</u>	<u>RECORDED BOOK PAGE</u>		<u>BLM SERIAL #'s AMC-</u>
EZ	112	10-T37N-R6W	774	567	155820✓
EZ	113	3-T37N-R6W	774	569	155821✓
EZ	114	10-T37N-R6W	774	571	155822✓
EZ	115	3-T37N-R6W	774	573	155823✓
EZ	116	10-T37N-R6W	774	575	155824✓
EZ	117	3-T37N-R6W	774	577	155825✓
EZ	118	10-T37N-R6W	774	579	155826✓
EZ	206	35-T38N-R6W	774	631	155852✓
EZ	208	35-T38N-R6W	2471	830	331694✓
EZ	219	2-T37N-R6W	774	657	155865✓
EZ	232	2-T37N-R6W	774	683	155878✓
EZ	234	2-T37N-R6W	774	687	155880✓
EZ	241	2-T37N-R6W	774	701	155887✓
EZ	242	2-T37N-R6W	774	703	155888✓
DB	1	25-T38N-R6W	798	782	161279✓
DB	2	25-T38N-R6W	798	784	161280✓
DB	3	25-T38N-R6W	798	786	161281✓
DB	4	25-T38N-R6W	798	788	161282✓
JOHN	2	1-T37N-R7W	805	989	164728✓
JOHN	4	1-T37N-R7W	805	993	164730✓
JOHN	6	1-T37N-R7W	805	997	164732✓
CLH	7	34-T38N-R7W	872	612	185468✓
CLH	9	34-T38N-R7W	872	616	185470✓
CLH	11	34-T38N-R7W	872	620	185472✓
EZ	1089	12-T37N-R6W	1054	122	227388✓
EZ	1090	12-T37N-R6W	1054	124	227389✓
EZ	1106	12-T37N-R6W	1054	156	227405✓
LGH	338	24-T37N-R7W	1217	919	254975✓

ENTERED INTO COMPUTER
 8/3 10/20/99

11/15/99
 12/17/99
 12/24/99
 1/7/00
 1/14/00
 1/21/00
 1/28/00
 2/4/00
 2/11/00
 2/18/00
 2/25/00
 3/4/00
 3/11/00
 3/18/00
 3/25/00
 4/1/00
 4/8/00
 4/15/00
 4/22/00
 4/29/00
 5/6/00
 5/13/00
 5/20/00
 5/27/00
 6/3/00
 6/10/00
 6/17/00
 6/24/00
 7/1/00
 7/8/00
 7/15/00
 7/22/00
 7/29/00
 8/5/00
 8/12/00
 8/19/00
 8/26/00
 9/2/00
 9/9/00
 9/16/00
 9/23/00
 9/30/00
 10/7/00
 10/14/00
 10/21/00
 10/28/00
 11/4/00
 11/11/00
 11/18/00
 11/25/00
 12/2/00
 12/9/00
 12/16/00
 12/23/00
 12/30/00

28

CLAIM NAME AND NUMBERS	LOCATION	RECORDED		BLM SERIAL #'s AMC-
		BOOK	PAGE	
LGH 340	24-T37N-R7W	1217	923	254977✓
LGH 342	24-T37N-R7W	1217	927	254979✓
MOO 46	24-T40N-R6W	1168	417	247799✓
MOO 47	24-T40N-R6W	1168	419	247800✓
MOO 57	24-T40N-R6W	1168	439	247810✓
MOO 58	24-T40N-R6W	1168	441	247811✓
MOO 59	13,24-T40N-R6W	1168	443	247812✓
MOO 60	13,24-T40N-R6W	1168	445	247813✓
MOO 61	13,24-T40N-R6W	1168	447	247814✓
MOO 62	13,24-T40N-R6W	1168	449	247815✓
MOO 63	13,24-T40N-R6W	1168	451	247816✓
MOO 85	13-T40N-R6W	1168	461	247821✓
MOO 86	13-T40N-R6W	1168	463	247822✓
MOO 87	13-T40N-R6W	1168	465	247823✓
MOO 88	13-T40N-R6W	1168	467	247824✓
MOO 113	13-T40N-R6W	1168	477	247829✓
MOO 114	13-T40N-R6W	1168	479	247830✓
MOO 117	12-T40N-R6W	1168	485	247833✓
MOO 118	12-T40N-R6W	1168	487	247834✓
MOO 119	12-T40N-R6W	1168	489	247835✓
MOO 146	12-T40N-R6W	1168	503	247842✓
MOO 147	12-T40N-R6W	1168	505	247843✓
MOO 148	12-T40N-R6W	1168	507	247844✓
MOO 149	12-T40N-R6W	1168	509	247845✓
MOO 150	7,12-T40N-R6W	1168	511	247846✓
SHINE 1	1-T41N-R6W	2287	415	328027✓
SHINE 2	1-T41N-R6W	2287	417	328028✓
SHINE 3	1-T41N-R6W	2287	418	328029✓
SHINE 4	1-T41N-R6W	2287	419	328030✓
SHINE 5	1-T41N-R6W	2287	420	328031✓
SHINE 6	1-T41N-R6W	2287	421	328032✓
SHINE 7	1-T41N-R6W	2287	422	328033✓

ENTERED INTO COMPUTER
 80 10/21/59

66: 111 35 6 17 3011
 115 111 35 6 17 3011
 115 111 35 6 17 3011

32

EXHIBIT A

COCONINO PLATEAU PROJECT
Coconino County, Arizona

CLAIM NAME AND NUMBERS	LOCATION SEC-TWP-RNG	RECORDED		BLM SERIAL #'s AMC-
		BOOK	PAGE	
OTTO 10	13-T28N-R5E	889	363	173979✓
OTTO 25	11-T28N-R5E	889	393	173994✓
OTTO 27	11-T28N-R5E	889	397	173996✓
OTTO 41	13-T28N-R5E	889	425	174010✓
OTTO 47	13-T28N-R5E	1052	270	244381
OTTO 48	13-T28N-R5E	1052	272	244382
OTTO 50	13,18-T28N-R5E	1052	276	244384✓
OTTO 51	13,18-T28N-R5E	1052	278	244385✓

Exh A - 4

ENTERED INTO COMPUTER
8/8 10/21/97

APR 27 10 59 AM '99
BLM

UNITED STATES
DEPARTMENT OF THE INTERIOR
BUREAU OF LAND MANAGEMENT

RECEIPT AND ACCOUNTING ADVICE

NO. 2348164

Subject: CLAIM MAINTENANCE FEE 2000 - 10E TC/AZ 98/31/99
Applicant: 2 196 13 10,200.00

PATHFINDER
BOX 730
MILLS WY 82644

Remitter: CK 78537
307.234-5610

Assignor:

LEASE MANAGEMENT DATA										
<input type="checkbox"/> NEW <input type="checkbox"/> UPDATE <input type="checkbox"/> PAYMENT										
ORIGINAL SERIAL NO.	ASG.	TYPE	ST.	CTY.	FUND SYMBOL			ACRES/UNITS	RATE	
APC 155773, ET AL										
AMOUNT	ANV. DATE	EXP. DATE	BILL CYC.	S/C	DISTRICT	NEXT BILL	MISC. DATA	U of M	ACTUAL UNITS	
ASSIGNMENT SERIAL NO.	ASG.	TYPE	ST.	CTY.	FUND SYMBOL			ACRES/UNITS	RATE	
AMOUNT	ANV. DATE	EXP. DATE	BILL CYC.	S/C	DISTRICT	NEXT BILL	MISC. DATA	U of M	ACTUAL UNITS	

APPLY REMITTANCE			
ACTION	FUND SYMBOL	CTY.	AMOUNT
FILING FEE			
RENTAL			
UNEARNED			
REFUND			
TOTAL			
AMOUNT DUE			

Remarks:

BY: _____ DATE: _____

Lease in Escrow?
 KGS?
 Auto Escalates?
 Auto Renew?

Of Interest?
 Operating Rights?
 Operator
 Bond Filed?

FOR MMS USE ONLY

BILLEE		FOREST REFUGE
NUMBER		
OCS SECTION		
CODE		

PATHFINDER

A Cogema Resources Company

329027
17593
244380

155773
331694
161263
164727
185458
227352
254492
247797

August 24, 1998

Mining Claims Recordation
Arizona State Office
U.S. Bureau of Land Management
Department of the Interior
P. O. Box 16563
Phoenix, AZ 85011

RECEIVED
BLM PHOENIX OFFICE
AUG 26 9 16 AM '98

Re: **BLM Mining Claim Maintenance Fee Filing - 1999**

Gentlemen:

Pathfinder Mines Corporation, owner of the unpatented mining claims described in Exhibit A attached hereto, submits with this filing the claim maintenance fee required by law, in the amount of One Hundred Dollars (\$100.00) per claim for a total of \$10,200 in lieu of the assessment work and filing requirements for the assessment year ending September 1, 1999.

PATHFINDER MINES CORPORATION

By: Penelope A Hague
Penelope A. Hague - Land Assistant

102

RECEIVED
 BUREAU OF LAND MANAGEMENT
 AUG 26 9 17 AM '98

EXHIBIT A

ARIZONA STRIP PROJECT
 Mohave County, Arizona

CLAIM NAME AND NUMBERS	LOCATION SEC-TWP-RNG	RECORDED BOOK	PAGE	BLM SERIAL #s AMC-
EZ 1	2-37N-R6W	774	473	155773
EZ 2	11-37N-R6W	1244	708	155774
EZ 3	2-T37N-R6W	774	477	155775
EZ 4	11-T37N-R6W	774	479	155776
EZ 5	2-T37N-R6W	774	481	155777
EZ 6	11-T37N-R6W	774	483	155778
EZ 7	2-T37N-R6W	774	485	155779
EZ 8	11-T37N-R6W	774	487	155780
EZ 9	2-T37N-R6W	774	489	155781
EZ 10	11-T37N-R6W	774	491	155782
EZ 11	2-T37N-R6W	774	493	155783
EZ 12	11-T37N-R6W	774	495	155784
EZ 13	2-T37N-R6W	774	497	155785
EZ 14	11-T37N-R6W	774	499	155786
EZ 16	11-T37N-R6W	774	503	155788
EZ 18	11,12-T37N-R6W	774	507	155790
EZ 20	2-T37N-R6W	774	511	155792
EZ 29	11-T37N-R6W	774	529	155801
EZ 30	11-T37N-R6W	774	531	155802
EZ 31	11-T37N-R6W	774	533	155803
EZ 32	11-T37N-R6W	774	535	155804
EZ 33	11-T37N-R6W	774	537	155805
EZ 34	11-T37N-R6W	774	539	155806
EZ 35	11,12-T37N-R6W	774	541	155807
EZ 36	11,12-T37N-R6W	774	543	155808
EZ 103	3-T37N-R6W	774	549	155811
EZ 104	10-T37N-R6W	774	551	155812
EZ 105	3-T37N-R6W	774	553	155813
EZ 106	10-T37N-R6W	774	555	155814
EZ 107	3-T37N-R6W	774	557	155815
EZ 108	10-T37N-R6W	774	559	155816
EZ 109	3-T37N-R6W	774	561	155817
EZ 110	10-T37N-R6W	774	563	155818
EZ 111	3-T37N-R6W	774	565	155819

VERIFIED
 SD 10/6/98

Exh A-1

RECORDED IN COMPUTER
 SEP 1 1998 34

<u>CLAIM NAME AND NUMBERS</u>	<u>LOCATION</u>	<u>RECORDED BOOK</u>	<u>PAGE</u>	<u>BLM SERIAL #'s AMC-</u>
EZ 112	10-T37N-R6W	774	567	155820✓
EZ 113	3-T37N-R6W	774	569	155821✓
EZ 114	10-T37N-R6W	774	571	155822✓
EZ 115	3-T37N-R6W	774	573	155823✓
EZ 116	10-T37N-R6W	774	575	155824✓
EZ 117	3-T37N-R6W	774	577	155825✓
EZ 118	10-T37N-R6W	774	579	155826✓
<hr/>				
EZ 206	35-T38N-R6W	774	631	155852✓
<hr/>				
EZ 208	35-T38N-R6W	2471	830	331694✓
<hr/>				
EZ 219	2-T37N-R6W	774	657	155865✓
<hr/>				
EZ 232	2-T37N-R6W	774	683	155878✓
<hr/>				
EZ 234	2-T37N-R6W	774	687	155880✓
<hr/>				
EZ 241	2-T37N-R6W	774	701	155887✓
EZ 242	2-T37N-R6W	774	703	155888✓
<hr/>				
DB 1	25-T38N-R6W	798	782	161279✓
DB 2	25-T38N-R6W	798	784	161280✓
DB 3	25-T38N-R6W	798	786	161281✓
DB 4	25-T38N-R6W	798	788	161282✓
<hr/>				
JOHN 2	1-T37N-R7W	805	989	164728✓
<hr/>				
JOHN 4	1-T37N-R7W	805	993	164730✓
<hr/>				
JOHN 6	1-T37N-R7W	805	997	164732✓
<hr/>				
CLH 7	34-T38N-R7W	872	612	185468✓
<hr/>				
CLH 9	34-T38N-R7W	872	616	185470✓
<hr/>				
CLH 11	34-T38N-R7W	872	620	185472✓
<hr/>				
EZ 1089	12-T37N-R6W	1054	122	227388✓
EZ 1090	12-T37N-R6W	1054	124	227389✓
<hr/>				
EZ 1106	12-T37N-R6W	1054		227405✓
<hr/>				
LGH 338	24-T37N-R7W	1217		254975✓

RECEIVED
 FEDERAL BUREAU OF INVESTIGATION
 AUG 26 5 17 AM '98

VERIFIED
 SFB 10/6/98

Exh A - 2

ENTERED IN COMPUTER

28

<u>CLAIM NAME AND NUMBERS</u>	<u>LOCATION</u>	<u>RECORDED BOOK</u>	<u>PAGE</u>	<u>BLM SERIAL #'s AMC-</u>
LGH 340	24-T37N-R7W	1217	923	254977
LGH 342	24-T37N-R7W	1217	927	254979
MOO 46	24-T40N-R6W	1168	417	247799
MOO 47	24-T40N-R6W	1168	419	247800
MOO 57	24-T40N-R6W	1168	439	247810
MOO 58	24-T40N-R6W	1168	441	247811
MOO 59	13,24-T40N-R6W	1168	443	247812
MOO 60	13,24-T40N-R6W	1168	445	247813
MOO 61	13,24-T40N-R6W	1168	447	247814
MOO 62	13,24-T40N-R6W	1168	449	247815
MOO 63	13,24-T40N-R6W	1168	451	247816
MOO 85	13-T40N-R6W	1168	461	247821
MOO 86	13-T40N-R6W	1168	463	247822
MOO 87	13-T40N-R6W	1168	465	247823
MOO 88	13-T40N-R6W	1168	467	247824
MOO 113	13-T40N-R6W	1168	477	247829
MOO 114	13-T40N-R6W	1168	479	247830
MOO 117	12-T40N-R6W	1168	485	247833
MOO 118	12-T40N-R6W	1168	487	247834
MOO 119	12-T40N-R6W	1168	489	247835
MOO 146	12-T40N-R6W	1168	503	247842
MOO 147	12-T40N-R6W	1168	505	247843
MOO 148	12-T40N-R6W	1168	507	247844
MOO 149	12-T40N-R6W	1168	509	247845
MOO 150	7,12-T40N-R6W	1168	511	247846
SHINE 1	1-T41N-R6W	2287	415	328027
SHINE 2	1-T41N-R6W	2287	417	328028
SHINE 3	1-T41N-R6W	2287	418	328029
SHINE 4	1-T41N-R6W	2287	419	328030
SHINE 5	1-T41N-R6W	2287	420	328031
SHINE 6	1-T41N-R6W	2287	421	328032
SHINE 7	1-T41N-R6W	2287	422	328033

VERIFIED

5/3 10/6/92

Exh A - 3

SEARCHED
SERIALIZED
INDEXED
FILED
OCT 15 1992
FBI - DENVER

86. NY LT 6 92

RECEIVED
OCT 15 1992
FBI - DENVER

ENTERED IN COMPUTER

EXHIBIT A

COCONINO PLATEAU PROJECT
Coconino County, Arizona

CLAIM NAME AND NUMBERS	LOCATION SEC-TWP-RNG	RECORDED		BLM SERIAL #'s AMC-
		BOOK	PAGE	
OTTO 10	13-T28N-R5E	889	363	173979
OTTO 25	11-T28N-R5E	889	393	173994
OTTO 27	11-T28N-R5E	889	397	173996
OTTO 41	13-T28N-R5E	889	425	174010
OTTO 47	13-T28N-R5E	1052	270	244381
OTTO 48	13-T28N-R5E	1052	272	244382
OTTO 50	13,18-T28N-R5E	1052	276	244384
OTTO 51	13,18-T28N-R5E	1052	278	244385

Exh A - 4

RECEIVED
BLM
LAND MANAGEMENT
Aug 26 9 17 AM '99

VERIFIED
EB 10/6/98

Exh A - 4

[Handwritten signature]

ED IN COMPUTER

[Handwritten mark]

UNITED STATES
DEPARTMENT OF THE INTERIOR
BUREAU OF LAND MANAGEMENT

RECEIPT AND ACCOUNTING ADVICE

NO. 2389674 04

TC/AZ 08/26/98

Subject: CLAIM MAINTENANCE FEE 1999 - 102

2 35 13 10,200.00

Applicant:

PATHFINDER MINES CORP
935 PENDELL BLVD
BOX 730
MILLS WYOMING 82644

CK 67406
Remitter: 307 234-5019

Assignor:

LEASE MANAGEMENT DATA NEW UPDATE PAYMENT

ORIGINAL SERIAL NO.	ASG.	TYPE	ST.	CTY.	FUND SYMBOL	ACRES/UNITS	RATE
AMC 155773, ET AL							

AMOUNT	ANV. DATE	EXP. DATE	BILL CYC.	S/C	DISTRICT	NEXT BILL	MISC. DATA	U of M	ACTUAL UNITS

ASSIGNMENT SERIAL NO.	ASG.	TYPE	ST.	CTY.	FUND SYMBOL	ACRES/UNITS	RATE

AMOUNT	ANV. DATE	EXP. DATE	BILL CYC.	S/C	DISTRICT	NEXT BILL	MISC. DATA	U of M	ACTUAL UNITS

APPLY REMITTANCE

ACTION	FUND SYMBOL	CTY.	AMOUNT
FILING FEE			
RENTAL			
UNEARNED			
REFUND			
TOTAL			
AMOUNT DUE			

Remarks:

BY:

DATE:

- Lease in Escrow?
- KGS?
- Auto Escalates?
- Auto Renew?

- Of Interest?
- Operating Rights?
- Operator
- Bond Filed?

FOR MMS USE ONLY

BILLEE	FOREST REFUGE
NUMBER	
OCS SECTION	
CODE	

PATHFINDER



A Cogema Resources Company

328027
173593
244380

155773
331694
161263
164727
185468
227352
254492
247797

July 29, 1996

Mining Claims Recordation
Arizona State Office
U.S. Bureau of Land Management
Department of the Interior
P. O. Box 16563
Phoenix, AZ 85011

RECEIVED
BUREAU OF
LAND MANAGEMENT
ARIZONA
STATE OFFICE
PHOENIX, ARIZONA
JUL 31 9 40 AM '96

Re: **BLM Mining Claim Maintenance Fee Filing - 1997**

Gentlemen:

Pathfinder Mines Corporation, owner of the unpatented mining claims described in Exhibit A attached hereto, submits with this filing the claim maintenance fee required by Public Law 103-66, 107 Stat. 405 and 43 C.F.R. Part 3830, in the amount of One Hundred Dollars (\$100.00) per claim for a total of \$10,200 in lieu of the assessment work and filing requirements for the assessment year ending September 1, 1997.

PATHFINDER MINES CORPORATION

By: *D.R. Anderson*
D. R. Anderson, Administration Manager

ENTERED IN COMPUTER

AUG 26 1996 *JBS*

EXHIBIT A

ARIZONA STRIP PROJECT
Mohave County, Arizona

RECEIVED
BUREAU OF
LAND MANAGEMENT
L 31 9 40 AM '96
ARIZONA
STATE OFFICE
PHOENIX, ARIZONA

<u>CLAIM NAME AND NUMBERS</u>		<u>LOCATION SEC-TWP-RNG</u>	<u>RECORDED BOOK PAGE</u>		<u>BLM SERIAL #'s AMC-</u>
EZ	1	2-37N-R6W	774	473	155773
EZ	2	11-37N-R6W	1244	708	155774
EZ	3	2-T37N-R6W	774	477	155775
EZ	4	11-T37N-R6W	774	479	155776
EZ	5	2-T37N-R6W	774	481	155777
EZ	6	11-T37N-R6W	774	483	155778
EZ	7	2-T37N-R6W	774	485	155779
EZ	8	11-T37N-R6W	774	487	155780
EZ	9	2-T37N-R6W	774	489	155781
EZ	10	11-T37N-R6W	774	491	155782
EZ	11	2-T37N-R6W	774	493	155783
EZ	12	11-T37N-R6W	774	495	155784
EZ	13	2-T37N-R6W	774	497	155785
EZ	14	11-T37N-R6W	774	499	155786
EZ	16	11-T37N-R6W	774	503	155788
EZ	18	11,12-T37N-R6W	774	507	155790
EZ	20	2-T37N-R6W	774	511	155792
EZ	29	11-T37N-R6W	774	529	155801
EZ	30	11-T37N-R6W	774	531	155802
EZ	31	11-T37N-R6W	774	533	155803
EZ	32	11-T37N-R6W	774	535	155804
EZ	33	11-T37N-R6W	774	537	155805
EZ	34	11-T37N-R6W	774	539	155806
EZ	35	11,12-T37N-R6W	774	541	155807
EZ	36	11,12-T37N-R6W	774	543	155808
EZ	103	3-T37N-R6W	774	549	155811
EZ	104	10-T37N-R6W	774	551	155812
EZ	105	3-T37N-R6W	774	553	155813
EZ	106	10-T37N-R6W	774	555	155814
EZ	107	3-T37N-R6W	774	557	155815
EZ	108	10-T37N-R6W	774	559	155816
EZ	109	3-T37N-R6W	774	561	155817
EZ	110	10-T37N-R6W	774	563	155818
EZ	111	3-T37N-R6W	774	565	155819

<u>CLAIM NAME AND NUMBERS</u>	<u>LOCATION</u>	<u>RECORDED BOOK</u>	<u>PAGE</u>	<u>BLM SERIAL #'s AMC-</u>
EZ 112	10-T37N-R6W	774	567	155820
EZ 113	3-T37N-R6W	774	569	155821
EZ 114	10-T37N-R6W	774	571	155822
EZ 115	3-T37N-R6W	774	573	155823
EZ 116	10-T37N-R6W	774	575	155824
EZ 117	3-T37N-R6W	774	577	155825
EZ 118	10-T37N-R6W	774	579	155826
EZ 206	35-T38N-R6W	774	631	155852 ✓
EZ 208	35-T38N-R6W	2471	830	331694 ✓
EZ 219	2-T37N-R6W	774	657	155865 ✓
EZ 232	2-T37N-R6W	774	683	155878 ✓
EZ 234	2-T37N-R6W	774	687	155880 ✓
EZ 241	2-T37N-R6W	774	701	155887
EZ 242	2-T37N-R6W	774	703	155888
DB 1	25-T38N-R6W	798	782	161279
DB 2	25-T38N-R6W	798	784	161280
DB 3	25-T38N-R6W	798	786	161281
DB 4	25-T38N-R6W	798	788	161282
JOHN 2	1-T37N-R7W	805	989	164728
JOHN 4	1-T37N-R7W	805	993	164730
JOHN 6	1-T37N-R7W	805	997	164732
CLH 7	34-T38N-R7W	872	612	185468
CLH 9	34-T38N-R7W	872	616	185470
CLH 11	34-T38N-R7W	872	620	185472
EZ 1089	12-T37N-R6W	1054	122	227388
EZ 1090	12-T37N-R6W	1054	124	227389
EZ 1106	12-T37N-R6W	1054	156	227405

ENTERED IN COMPUTER

AUG 26 1995 *MB*

RECEIVED
BUREAU OF
LAND MANAGEMENT
96. 09 06 6 16:20
ARIZONA
STATE OFFICE
PHOENIX, ARIZONA

CLAIM NAME AND NUMBERS	LOCATION	RECORDED		BLM SERIAL #'s
		BOOK	PAGE	AMC-
LGH 338	24-T37N-R7W	1217	919	254975 / 1
LGH 340	24-T37N-R7W	1217	923	254977 / 1
LGH 342	24-T37N-R7W	1217	927	254979 / 1
MOO 46	24-T40N-R6W	1168	417	247799
MOO 47	24-T40N-R6W	1168	419	247800
MOO 57	24-T40N-R6W	1168	439	247810
MOO 58	24-T40N-R6W	1168	441	247811
MOO 59	13,24-T40N-R6W	1168	443	247812
MOO 60	13,24-T40N-R6W	1168	445	247813
MOO 61	13,24-T40N-R6W	1168	447	247814
MOO 62	13,24-T40N-R6W	1168	449	247815
MOO 63	13,24-T40N-R6W	1168	451	247816
MOO 85	13-T40N-R6W	1168	461	247821
MOO 86	13-T40N-R6W	1168	463	247822
MOO 87	13-T40N-R6W	1168	465	247823
MOO 88	13-T40N-R6W	1168	467	247824
MOO 113	13-T40N-R6W	1168	477	247829
MOO 114	13-T40N-R6W	1168	479	247830
MOO 117	12-T40N-R6W	1168	485	247833
MOO 118	12-T40N-R6W	1168	487	247834
MOO 119	12-T40N-R6W	1168	489	247835
MOO 146	12-T40N-R6W	1168	503	247842
MOO 147	12-T40N-R6W	1168	505	247843
MOO 148	12-T40N-R6W	1168	507	247844
MOO 149	12-T40N-R6W	1168	509	247845
MOO 150	7,12-T40N-R6W	1168	511	247846
SHINE 1	1-T41N-R6W	2287	415	328027
SHINE 2	1-T41N-R6W	2287	417	328028
SHINE 3	1-T41N-R6W	2287	418	328029
SHINE 4	1-T41N-R6W	2287	419	328030
SHINE 5	1-T41N-R6W	2287	420	328031
SHINE 6	1-T41N-R6W	2287	421	328032
SHINE 7	1-T41N-R6W	2287	422	328033

ENTERED IN COMPUTER

RECEIVED
BUREAU OF
LAND MANAGEMENT
NOV 31 9 40 AM '96
ARIZONA
STATE OFFICE
PHOENIX, ARIZONA

EXHIBIT A

COCONINO PLATEAU PROJECT
Coconino County, Arizona

<u>CLAIM NAME AND NUMBERS</u>	<u>LOCATION SEC-TWP-RNG</u>	<u>RECORDED</u>		<u>BLM SERIAL #'s</u>
		<u>BOOK</u>	<u>PAGE</u>	<u>AMC-</u>
OTTO 10	13-T28N-R5E	889	363	173979
OTTO 25	11-T28N-R5E	889	393	173994
OTTO 27	11-T28N-R5E	889	397	173996
OTTO 41	13-T28N-R5E	889	425	174010
OTTO 47	13-T28N-R5E	1052	270	244381
OTTO 48	13-T28N-R5E	1052	272	244382
OTTO 50	13,18-T28N-R5E	1052	276	244384
OTTO 51	13,18-T28N-R5E	1052	278	244385

Exh A - 4

RECEIVED
BUREAU OF
LAND MANAGEMENT
JUL 31 9 40 AM '96
ARIZONA
STATE OFFICE
PHOENIX, ARIZONA

ENTERED IN COMPUTER

AUG 2 5 1996

JB

**UNITED STATES
DEPARTMENT OF THE INTERIOR
BUREAU OF LAND MANAGEMENT**

RECEIPT AND ACCOUNTING ADVICE

NO. 2228704 04

TC/AZ 07/31/96

2 8 13 10,200.00

subject: CLAIM MAINTENANCE FEE 1997 (102)

applicant: **PATHFINDER EXPLORATION CORP.**
255 GLENDALE AVE. SUITE 26
SPARKS, NV 89431

Remitter: SAME AS CK. #59064
702-356-2120

Assignor:

LEASE MANAGEMENT DATA										<input type="checkbox"/> NEW	<input type="checkbox"/> UPDATE	<input type="checkbox"/> PAYMENT
ORIGINAL SERIAL NO.	ASG.	TYPE	ST.	CTY.	FUND SYMBOL					ACRES/UNITS	RATE	
AMC 155773, ET AL												
AMOUNT	ANV. DATE	EXP. DATE	BILL CYC.	S/C	DISTRICT	NEXT BILL	MISC. DATA	U of M	ACTUAL UNITS			

ASSIGNMENT SERIAL NO.										<input type="checkbox"/> NEW	<input type="checkbox"/> UPDATE	<input type="checkbox"/> PAYMENT
ASSIGNMENT SERIAL NO.	ASG.	TYPE	ST.	CTY.	FUND SYMBOL					ACRES/UNITS	RATE	
AMOUNT	ANV. DATE	EXP. DATE	BILL CYC.	S/C	DISTRICT	NEXT BILL	MISC. DATA	U of M	ACTUAL UNITS			

APPLY REMITTANCE

ACTION	FUND SYMBOL	CTY.	AMOUNT
FILING FEE	Amc 164732		185468
RENTAL	185470, 185472		227388-389
	227405, 254975		254977
UNEARNED	254979, 247799		-800
REFUND	247810 - 816		247821-824
TOTAL	247829 - 830		247833-835
AMOUNT DUE	247842 - 846		328027-033

Remarks:
 AMC 155773-786
 155788, 155790, 155792
 155801-808
 155811-819
 155820-826, 155852
 331694, 155865, 155878
 155880, 155887-888
 161279, 282, 164728
 164730

DATE:

FOR MMS USE ONLY

<input type="checkbox"/> Lease in Escrow?	173979	Of Interest?	173994, 173996	BILLEE		FOREST REFUGE
<input type="checkbox"/> KGS?		Operating Rights?		NUMBER		
<input type="checkbox"/> Auto Escalates?		Operator		OCS SECTION		
<input type="checkbox"/> Auto Renew?	174010	Bond Filed?	244381-382	CODE		
			244384-385			

PATHFINDER

Pathfinder Mines Corporation
255 Glendale Avenue, Suite 26
Sparks, Nevada 89431
(702) 356-2120 Fax -2720

102 TOTAL
3

August 10, 1995

155773; 331694; 161263
164727; 185458; 227352
254492; 247797;
328027; 173593
244380

Mining Claims Recordation
Arizona State Office
U.S. Bureau of Land Management
Department of the Interior
P. O. Box 16563
Phoenix, AZ 85011

RECEIVED
BLM ARIZONA OFFICE
Aug 15 '95
9:00 A.M.
PHOENIX, ARIZONA

Re: **BLM Mining Claim Maintenance Fee Filing - 1996**

Gentlemen:

Pathfinder Mines Corporation, owner of the unpatented mining claims described in Exhibit A attached hereto, submits with this filing the claim maintenance fee required by Public Law 103-66, 107 Stat. 312 and 43 C.F.R. Part 3830, in the amount of One Hundred Dollars (\$100.00) per claim for a total of \$10,200 in lieu of the assessment work and filing requirements for the assessment year ending September 1, 1996.

PATHFINDER MINES CORPORATION

By: D.R. Anderson
D. R. Anderson, Manager Land

ENTERED IN COMPUTER (AP)
96 maintenance fee

EXHIBIT A

ARIZONA STRIP PROJECT
Mohave County, Arizona

9:00 A.M. -
PHOENIX, ARIZONA

Aug 15 '95

RECEIVED
BLM, AZ STATE OFFICE

<u>CLAIM NAME AND NUMBERS</u>		<u>LOCATION SEC-TWP-RNG</u>	<u>RECORDED</u>		<u>BLM SERIAL #'s</u>
			<u>BOOK</u>	<u>PAGE</u>	<u>AMC-</u>
EZ	1	2-37N-R6W	774	473	155773
EZ	2	11-37N-R6W	1244	708	155774
EZ	3	2-T37N-R6W	774	477	155775
EZ	4	11-T37N-R6W	774	479	155776
EZ	5	2-T37N-R6W	774	481	155777
EZ	6	11-T37N-R6W	774	483	155778
EZ	7	2-T37N-R6W	774	485	155779
EZ	8	11-T37N-R6W	774	487	155780
EZ	9	2-T37N-R6W	774	489	155781
EZ	10	11-T37N-R6W	774	491	155782
EZ	11	2-T37N-R6W	774	493	155783
EZ	12	11-T37N-R6W	774	495	155784
EZ	13	2-T37N-R6W	774	497	155785
EZ	14	11-T37N-R6W	774	499	155786
<hr/>					
EZ	16	11-T37N-R6W	774	503	155788
<hr/>					
EZ	18	11,12-T37N-R6W	774	507	155790
<hr/>					
EZ	20	2-T37N-R6W	774	511	155792
<hr/>					
EZ	29	11-T37N-R6W	774	529	155801
EZ	30	11-T37N-R6W	774	531	155802
EZ	31	11-T37N-R6W	774	533	155803
EZ	32	11-T37N-R6W	774	535	155804
EZ	33	11-T37N-R6W	774	537	155805
EZ	34	11-T37N-R6W	774	539	155806
EZ	35	11,12-T37N-R6W	774	541	155807
EZ	36	11,12-T37N-R6W	774	543	155808
<hr/>					
EZ	103	3-T37N-R6W	774	549	155811
EZ	104	10-T37N-R6W	774	551	155812
EZ	105	3-T37N-R6W	774	553	155813
EZ	106	10-T37N-R6W	774	555	155814
EZ	107	3-T37N-R6W	774	557	155815
EZ	108	10-T37N-R6W	774	559	155816
EZ	109	3-T37N-R6W	774	561	155817
EZ	110	10-T37N-R6W	774	563	155818
EZ	111	3-T37N-R6W	774	565	155819
EZ	112	10-T37N-R6W	774	567	155820

35 2

RECEIVED
 M. AZ STATE OFFICE
 AUG 15 '95
 9:00 A.M.
 PHOENIX, ARIZONA
 BLM SERIAL #s
 AMC-

<u>CLAIM NAME AND NUMBERS</u>	<u>LOCATION</u>	<u>RECORDED BOOK</u>	<u>PAGE</u>	<u>BLM SERIAL #s</u>
EZ 113	3-T37N-R6W	774	569	155821
EZ 114	10-T37N-R6W	774	571	155822
EZ 115	3-T37N-R6W	774	573	155823
EZ 116	10-T37N-R6W	774	575	155824
EZ 117	3-T37N-R6W	774	577	155825
EZ 118	10-T37N-R6W	774	579	155826
<hr/>				
EZ 206	35-T38N-R6W	774	631	155852
EZ 208	35-T38N-R6W	2471	830	331694
EZ 219	2-T37N-R6W	774	657	155865
EZ 232	2-T37N-R6W	774	683	155878
EZ 234	2-T37N-R6W	774	687	155880
EZ 241	2-T37N-R6W	774	701	155887
EZ 242	2-T37N-R6W	774	703	155888
<hr/>				
DB 1	25-T38N-R6W	798	782	161279
DB 2	25-T38N-R6W	798	784	161280
DB 3	25-T38N-R6W	798	786	161281
DB 4	25-T38N-R6W	798	788	161282
<hr/>				
JOHN 2	1-T37N-R7W	805	989	164728
JOHN 4	1-T37N-R7W	805	993	164730
JOHN 6	1-T37N-R7W	805	997	164732
<hr/>				
CLH 7	34-T38N-R7W	872	612	185468
CLH 9	34-T38N-R7W	872	616	185470
CLH 11	34-T38N-R7W	872	620	185472
EZ 1089	12-T37N-R6W	1054	122	227388
EZ 1090	12-T37N-R6W	1054	124	227389
EZ 1106	12-T37N-R6W	1054	156	227405

(262)

<u>CLAIM NAME AND NUMBERS</u>	<u>LOCATION</u>	<u>RECORDED BOOK</u>	<u>PAGE</u>	<u>BLM SERIAL #'s AMC-</u>
LGH 338	24-T37N-R7W	1217	919	254975
LGH 340	24-T37N-R7W	1217	923	254977
LGH 342	24-T37N-R7W	1217	927	254979
MOO 46	24-T40N-R6W	1168	417	247799
MOO 47	24-T40N-R6W	1168	419	247800
MOO 57	24-T40N-R6W	1168	439	247810
MOO 58	24-T40N-R6W	1168	441	247811
MOO 59	13,24-T40N-R6W	1168	443	247812
MOO 60	13,24-T40N-R6W	1168	445	247813
MOO 61	13,24-T40N-R6W	1168	447	247814
MOO 62	13,24-T40N-R6W	1168	449	247815
MOO 63	13,24-T40N-R6W	1168	451	247816
MOO 85	13-T40N-R6W	1168	461	247821
MOO 86	13-T40N-R6W	1168	463	247822
MOO 87	13-T40N-R6W	1168	465	247823
MOO 88	13-T40N-R6W	1168	467	247824
MOO 113	13-T40N-R6W	1168	477	247829
MOO 114	13-T40N-R6W	1168	479	247830
MOO 117	12-T40N-R6W	1168	485	247833
MOO 118	12-T40N-R6W	1168	487	247834
MOO 119	12-T40N-R6W	1168	489	247835
MOO 146	12-T40N-R6W	1168	503	247842
MOO 147	12-T40N-R6W	1168	505	247843
MOO 148	12-T40N-R6W	1168	507	247844
MOO 149	12-T40N-R6W	1168	509	247845
MOO 150	7,12-T40N-R6W	1168	511	247846
SHINE 1	1-T41N-R6W	2287	415	328027
SHINE 2	1-T41N-R6W	2287	417	328028
SHINE 3	1-T41N-R6W	2287	418	328029
SHINE 4	1-T41N-R6W	2287	419	328030
SHINE 5	1-T41N-R6W	2287	420	328031
SHINE 6	1-T41N-R6W	2287	421	328032
SHINE 7	1-T41N-R6W	2287	422	328033

RECEIVED
BLM AZ STATE OFFICE
AUG 15 95
9:00 A.M.
PHOENIX, ARIZONA

33

COCONINO PLATEAU PROJECT
Coconino County, Arizona

<u>CLAIM NAME AND NUMBERS</u>	<u>LOCATION SEC-TWP-RNG</u>	<u>RECORDED</u>		<u>BLM SERIAL #'s AMC-</u>
		<u>BOOK</u>	<u>PAGE</u>	
OTTO 10	13-T28N-R5E	889	363	✓ 173979
OTTO 25	11-T28N-R5E	889	393	✓ 173994
OTTO 27	11-T28N-R5E	889	397	✓ 173996
OTTO 41	13-T28N-R5E	889	425	✓ 174010
OTTO 47	13-T28N-R5E	1052	270	✓ 244381
OTTO 48	13-T28N-R5E	1052	272	✓ 244382
OTTO 50	13,18-T28N-R5E	1052	276	✓ 244384
OTTO 51	13,18-T28N-R5E	1052	278	✓ 244385

9:00 A.M.
PHOENIX, ARIZONA

AUG 15 '95

RECEIVED
BLM AZ STATE OFFICE

(80)

DEPT. OF LAND MANAGEMENT
RECEIPT AND ACCOUNTING ADVICE

NO. 2147567 04

WG/AZ

08/15/95

Subject: CLAIM MAINTENANCE FEE 1996 (102)

2 31 13

10,200.00

Applicant:

PATHFINDER MINES CORP.
255 GLENDALE AVE. STE. 26
SPARKS NV. 89431

Remitter: PATHFINDER
PO BOX 730
MILLS WY 82644
CK. # 53873 702-356-2120

Assignor:

155773-786
155788
155790
155792
155801-808
155811-826
155852
331694
155865
155878
155880
155887-888
161279-282
164728
164730
164732
185468
185470
185472
227388-389
227405
254975
254977
254979

247799-800
247810-816
247821-824
247839-830
247833-835
247842-846
328027-033
173979
173994
173996
174010
244381-382
244384-385

Ja

Form 1370-41
(March 1964)

UNITED STATES
PARTMENT OF THE INTERIOR
BUREAU OF LAND MANAGEMENT

RECEIPT AND ACCOUNTING ADVICE

NO. **2147567**

WG/AZ 08/15/95

Subject: CLAIM MAINTENANCE FEE 1996 (102) 2 31 13 10,200.00

Applicant:
PATHFINDER MINES CORP.
255 GLENDALE AVE. STE. 26
SPARKS NV. 89431

Remitter: PATHFINDER
PO BOX 730
MILLS WY 82644
CK. # 53873 702-356-2120

Assignor:

LEASE MANAGEMENT DATA NEW UPDATE PAYMENT

ORIGINAL SERIAL NO.	ASG.	TYPE	ST.	CTY.	FUND SYMBOL	ACRES/UNITS	RATE
AMC 155773, ET AL							

AMOUNT	ANV. DATE	EXP. DATE	BILL CYC.	S/C	DISTRICT	NEXT BILL	MISC. DATA	U of M	ACTUAL UNITS

ASSIGNMENT SERIAL NO.	ASG.	TYPE	ST.	CTY.	FUND SYMBOL	ACRES/UNITS	RATE

AMOUNT	ANV. DATE	EXP. DATE	BILL CYC.	S/C	DISTRICT	NEXT BILL	MISC. DATA	U of M	ACTUAL UNITS

APPLY REMITTANCE

ACTION	FUND SYMBOL	CTY.	AMOUNT
FILING FEE			
RENTAL			
UNEARNED			
REFUND			
TOTAL			
AMOUNT DUE			

Remarks:

BY:

DATE:

- Lease in Escrow?
- KGS? Of Interest?
- Auto Escalates? Operating Rights?
- Auto Renew? Operator
- Bond Filed?

FOR MMS USE ONLY

BILLEE NUMBER	FOREST REFUGE
OCS SECTION CODE	

NOTICE!!

These documents have been scanned!

Do not place un-scanned documents beneath this notice!

Do not remove this notice from this file!

GPO Jacket No. 560-102
Print Order 61540
Rise Business Services, LLC
Job=AZ15 7/29/2019



Box Number= AZ15177



Claim Begin-End: AMC331694-AMC331694

5 Miscellaneous



AZ15177-6

AMC331602-AMC331727



Energy Fuels Resources (USA) Inc.
 225 Union Blvd. Suite 600
 Lakewood, CO, US, 80228
 303 974 2140
 www.energyfuels.com

June 5, 2013

Bureau of Land Management
 Arizona State Office
 Amy Thrower
 One North Central Ave, Suite 800
 Phoenix, AZ 85004

Amc 101298	Amc 18545
151806	22630
153075	244380
155773	247797
161263	254492
164727	331694
173593	363457
	96296

Dear Amy:

RE: Denison Arizona Strip LLC to EFR Arizona Strip LLC Name Change

Per the enclosed letter from Rebecca Heick enclosed please find Energy Fuels Resources (USA) Inc. check number 67143 in the amount of \$1,070 to change the 107 claims owned by Denison Arizona Strip LLC to the name of EFR Arizona Strip LLC.

I can be reached at 303-389-4155 with any questions.

Very truly yours,
ENERGY FUELS RESOURCES (USA) INC.

Meredith L. Goble
 Land Supervisor/Corporate Paralegal

RECEIVED
 JUN 19 2013



United States Department of the Interior

BUREAU OF LAND MANAGEMENT

Arizona State Office

One North Central Avenue, Suite 800

Phoenix, Arizona 85004-4427

www.blm.gov/az/



MAY 22 2013

In Reply Refer To:
3800 (9310) AT

CERTIFIED MAIL – RETURN RECEIPT REQUESTED No. 7012 3050 0001 1019 4941

EFR Arizona Strip LLC
Attention: Meredith Goble
225 Union Boulevard, Suite 600
Lakewood, Colorado 80228

To Whom It May Concern:

We have received your letter and documentation showing that Denison Arizona Strip LLC legally changed its name to EFR Arizona Strip LLC. Your letter requested that the Bureau of Land Management update our records to reflect the name change.

We also received a list of 130 claims for which you requested a name change be processed. Our records reflect that only 107 of the claims on the list are currently owned by Denison Arizona Strip LLC. The name change cannot be processed for the 23 claims listed on "Schedule 2 B. Claims Held by Others."

In order to process the name change for the 107 claims currently in the name of Denison Arizona Strip LLC, we require that you submit a \$10 processing fee per claim.

If additional information is required, please contact Amy Thrower at 602-417-9334.

Rebecca Heick
Group Administrator
Lands and Minerals



Energy Fuels Resources (USA) Inc.
225 Union Blvd. Suite 600
Lakewood, CO, US, 80228
303 974 2140
www.energyfuels.com

June 18, 2013

VIA EMAIL AND USPS

Bureau of Land Management
Arizona State Office
Attn: Amy Thrower
One North Central Ave, Suite 800
Phoenix, AZ 85004


Dear Amy:

RE: Denison Arizona Strip LLC to EFR Arizona Strip LLC Name Change

Per the note highlighted on the receipt for payment of the above referenced name change request, enclosed please find a schedule of claims to have the name changed.

I can be reached at 303-389-4155 with any questions.

Very truly yours,
ENERGY FUELS RESOURCES (USA) INC.


Meredith L. Goble
Land Supervisor/Corporate Paralegal

RECEIVED
BLM AZ STATE OFFICE
2013 JUN 21 PM 2:10
PHOENIX, ARIZONA

United States Department of the Interior
Bureau of Land Management
 LANDS/RECREATION & PLANNING
 ONE N CENTRAL AVE
 PHOENIX, AZ 85004 -2203
 Phone: 602-417-9200

Receipt

No: 2810669

Transaction #: 2895755	
Date of Transaction: 06/11/2013	
CUSTOMER:	
ENERGY FUELS RESOURCES (USA) INC 225 UNION BLVD STE 600 LAKEWOOD, CO 80228-1826 US	

LINE #	QTY	DESCRIPTION	REMARKS	UNIT PRICE	TOTAL
1	1.00	SUSPENSE, MISCELLANEOUS / SUSPENSE, MISCELLANEOUS / TEMPORARY HOLD (1 WEEK ONLY)	TRF - 107 (NAME CHANGE ON MINING CLAIMS)	- n/a -	1070.00
TOTAL:					\$1,070.00

PAYMENT INFORMATION			
1	AMOUNT:	1070.00	POSTMARKED: 06/05/2013
	TYPE:	CHECK	RECEIVED: 06/10/2013
	CHECK NO:	67143	
	NAME:	ENERGY FUELS RESOURCES USA INC 225 UNION BLVD STE 600 LAKEWOOD CO 80228-1826 US	

REMARKS
AMC NUMBER WAS NOT PROVIDED IN DOCUMENTION RECEIVED.

This receipt was generated by the automated BLM Collections and Billing System and is a paper representation of a portion of the official electronic record contained therein.

RECEIVED
 BLM AZ STATE OFFICE
 2013 JUN 21 PM 2:10
 PHOENIX, ARIZONA

RECEIVED
BLM AZ STATE OFFICE

PHOENIX, ARIZONA

2013 JUN 21 PM 2:10

**SCHEDULE 2
2012-2013 Assessment Year**

EFR Arizona Strip LLC

**Unpatented Mining Claims Located in
Mohave County, Arizona**

A. Claims held by Denison as Claimant

<u>Claim Name</u>	<u>Location</u>		<u>Recorded</u>		<u>BLM Serial No</u>	<u>Claim Counter</u>
	<u>¼ S</u>	<u>Sec-Twp-Rng</u>	<u>Book</u>	<u>Page</u>		
SIN 1279	NE	22-36N-5W	601	479	AMC 96321	1
SIN 1280	NW	23-36N-5W	601	481	AMC 96322	2
	NE	22-36N-5W				
SIN 1281	NW	23-36N-5W	601	483	AMC 96323	3
	E2	22-36N-5W				
SIN 1282	W2	23-36N-5W	601	485	AMC 96324	4
	SE	22-36N-5W				
SIN 1283	SW	23-36N-5W	601	487	AMC 96325	5
	SE	22-36N-5W				
SIN 1283	SW	23-36N-5W	601	531	AMC 96347	6
	SE	22-36N-5W				
SIN 1305	NW	23-36N-5W	601	533	AMC 96348	7
SIN 1306	NW	23-36N-5W	601	535	AMC 96349	8
SIN 1307	W2	23-36N-5W	601	537	AMC 96350	9
SIN 1308	SW	23-36N-5W	601	539	AMC 96351	10
SIN 1309	SW	23-36N-5W	601	539	AMC 96351	10
	SW	23-36N-5W				
KANAB 36	SW	17-38N-3W	620	747	AMC 101333	11
	NW	20-38N-3W	Amended 1126	619		
KANAB 71	SW	17-38N-3W	620	780	AMC 101366	12
KANAB 72	S2	17-38N-3W	620	781	AMC 101367	13
KANAB 73	SW	17-38N-3W	620	782	AMC 101368	14
KANAB 74	S2	17-38N-3W	620	783	AMC 101369	15
KANAB 75	SW	17-38N-3W	620	784	AMC 101370	16
KANAB 76	S2	17-38N-3W	620	785	AMC 101371	17
PINYON 593	SE	17-36N-4W	777	184	AMC 151888	18
PINYON 594	SE	17-36N-4W	777	187	AMC 151889	19
PINYON 595	SE	20-36N-4W	777	190	AMC 151890	20
	SW	21-36N-4W				
PINYON 596	SE	20-36N-4W	777	193	AMC 151891	21
	SW	21-36N-4W				
PINYON 597	SE	20-36N-4W	777	196	AMC 151892	22
	SW	21-36N-4W				



Claim Name	Location		Recorded		BLM Serial No	Claim Counter
	¼ S	Sec-Twp-Rng	Book	Page		
PINYON 637	N2	21-36N-4W	780	487	AMC 153240	23
PINYON 638	ALL	21-36N-4W	780	490	AMC 153241	24
PINYON 639	S2	21-36N-4W	780	493	AMC 153242	25
PINYON 640	S2	21-36N-4W	780	496	AMC 153243	26
PINYON 641	S2	21-36N-4W	780	499	AMC 153244	27
EZ 1		2-37N-R6W	5232	828	AMC 363457	28
EZ 2		11-37N-R6W	1244	708	AMC 155774	29
EZ 3		2-T37N-R6W	774	477	AMC 155775	30
		Amended 4101	4101	274		
EZ 4		11-T37N-R6W	774	479	AMC155776	31
EZ 7		2-T37N-R6W	774	485	AMC 155779	32
EZ 9		2-T37N-R6W	774	489	AMC 155781	33
EZ 11		2-T37N-R6W	774	493	AMC 155783	34
EZ 13		2-T37N-R6W	774	497	AMC 155785	35
EZ 20		2-T37N-R6W	774	511	AMC 155792	36
EZ 30		11-T37N-R6W	5232	832	AMC 363458	37
EZ 32		11-T37N-R6W	5232	834	AMC 363459	38
EZ 34		11-T37N-R6W	5232	836	AMC 363460	39
EZ 36		11,12-T37N-R6W	5232	838	AMC 363461	40
EZ 103		3-T37N-R6W	774	549	AMC 155811	41
EZ 105		3-T37N-R6W	774	553	AMC 155813	42
EZ 106		10-T37N-R6W	5232	830	AMC 363462	43
EZ 107		3-T37N-R6W	774	557	AMC 155815	44
EZ 109		3-T37N-R6W	774	561	AMC 155817	45
EZ 111		3-T37N-R6W	774	565	AMC 155819	46
		Amended 4101	4101	268		
EZ 116		10-T37N-R6W	774	575	AMC 155824	47
EZ 118		10-T37N-R6W	774	579	AMC 155826	48
EZ 206		35-T38N-R6W	774	631	AMC 155852	49
EZ 208		35-T38N-R6W	2471	830	AMC 331694	50
EZ 219		2-T37N-R6W	774	657	AMC 155865	51
EZ 232		2-T37N-R6W	774	683	AMC 155878	52
EZ 234		2-T37N-R6W	774	687	AMC 155880	53
EZ 241		2-T37N-R6W	774	701	AMC 155887	54
EZ 242		2-T37N-R6W	774	703	AMC 155888	55
EZ 1090		12-T37N-R6W	5232	840	AMC 363463	56
DB 1		25-T38N-R6W	798	782	AMC 161279	57
		Amended 4101	4101	259		
DB 3		25-T38N-R6W	798	786	AMC 161281	58
		Amended 4101	4101	262		
JOHN 2		1-T37N-R7W	805	989	AMC 164728	59
JOHN 4		1-T37N-R7W	805	993	AMC 164730	60
JOHN 6		1-T37N-R7W	805	997	AMC 164732	61
CLH 7		34-T38N-R7W	872	612	AMC 185468	62
CLH 9		34-T38N-R7W	872	616	AMC 185470	63
CLH 11		34-T38N-R7W	872	620	AMC 185472	64
LGH 338		24-T37N-R7W	1217	919	AMC 254975	65

RECEIVED
 BLM AZ STATE OFFICE
 2017 JUN 21 PM 2:10
 PHOENIX, ARIZONA

<u>Claim Name</u>	<u>Location</u>		<u>Recorded</u>		<u>BLM Serial No</u>	<u>Claim Counter</u>
	<u>¼ S</u>	<u>Sec-Twp-Rng</u>	<u>Book</u>	<u>Page</u>		
LGH 340		24-T37N-R7W	1217	923	AMC 254977	66
LGH 342		24-T37N-R7W	1217	927	AMC 254979	67
MOO 46		24-T40N-R6W	1168	417	AMC 247799	68
MOO 47		24-T40N-R6W	1168	419	AMC 247800	69
MOO 57		24-T40N-R6W	1168	439	AMC 247810	70
MOO 58		24-T40N-R6W	1168	441	AMC 247811	71
MOO 59		13,24-T40N-R6W	1168	443	AMC 247812	72
MOO 60		13,24-T40N-R6W	1168	445	AMC 247813	73
MOO 61		13,24-T60N-T6W	1168	447	AMC 247814	74
MOO 62		13,24-T40N-R6W	1168	449	AMC 247815	75
MOO 63		13,24-T40N-R6W	1168	415	AMC 247816	76
MOO 85		13-T40N-R6W	1168	461	AMC 247821	77
MOO 86		13-T40N-R6W	1168	463	AMC 247822	78
MOO 87		13-T40N-R6W	1168	465	AMC 247823	79
MOO 88		13-T40N-R6W	1168	467	AMC 247824	80
MOO 113		13-T40NR-6W	1168	477	AMC 247829	81
MOO 114		13-T40N-R6W	1168	479	AMC 247830	82
MOO 117		12-T40N-R6W	1168	485	AMC 247833	83
MOO 118		12-T40N-R6W	1168	487	AMC 247834	84
MOO 119		12-T40N-R6W	1168	489	AMC 247835	85
MOO 146		12-T40N-R6W	1168	503	AMC 247842	86
MOO 147		12-T40N-R6W	1168	505	AMC 247843	87
MOO 148		12-T40N-R6W	1168	507	AMC 247844	88
MOO 149		12-T40N-R6W	1168	509	AMC 247845	89
MOO 150		7,12-T40NR-6W	1168	511	AMC 247846	90

RECEIVED
 BLM AZ OFFICE SERVICE
 PHOENIX, ARIZONA
 2013 JUN 21 PM 2:10

**SCHEDULE 1
2012-2013 Assessment Year**

EFR Arizona Strip LLC

**Unpatented Mining Claims Located in
Coconino County, Arizona**

<u>Claim Name</u>	<u>Location</u>		<u>Recorded</u>		<u>BLM Serial No</u>	<u>Claim Counter</u>
	<u>¼ Sec</u>	<u>Sec-Twp-Rng</u>	<u>Book</u>	<u>Page</u>		
CANYON 64	NE	19-29N-3E	673	573	AMC 22633	1
CANYON 65	NW	20-29N-3E	673	575	AMC 22634	2
	E2	19-29N-3E				
CANYON 66	W2	20-29N-3E	673	577	AMC 22635	3
	SE	19-29N-3E				
CANYON 74	SW	20-29N-3E	673	593	AMC 22643	4
CANYON 75	NW	20-29N-3E				
CANYON 76	W2	20-29N-3E	673	595	AMC 22644	5
	SW	20-29N-3E	673	597	AMC 22645	6
CANYON 84	N2	20-29N-3E	673	613	AMC 22653	7
CANYON 85	ALL	20-29N-3E	673	615	AMC 22654	8
CANYON 86	S2	20-29N-3E	673	617	AMC 22655	9
OTTO 10		13-28N-5E	889	363	AMC 173979	10
OTTO 25		11-28N-5E	889	393	AMC 173994	11
OTTO 27		11-28N-5E	889	397	AMC 173996	12
OTTO 41		13-28N-5E	889	425	AMC 174000	13
OTTO 47		13-28N-5E	1052	270	AMC 244381	14
OTTO 48		13-28N-5E	1052	272	AMC 244382	15
OTTO 50		13,18-28N-5E	1052	276	AMC 244384	16
OTTO 51		13,18-28N-5E	1052	278	AMC 244385	17

TOTAL NO. OF CLAIMS: 17

RECEIVED
BLM ARIZONA
2013 JUN 21 PM 2:10
PHOENIX, ARIZONA

NOTICE!!

These documents have been scanned!

Do not place un-scanned documents beneath this notice!

Do not remove this notice from this file!

GPO Jacket No. 560-102
Print Order 61540
Rise Business Services, LLC
Job=AZ15 7/29/2019



Box Number= AZ15177



Claim Begin-End: AMC331694-AMC331694

6 Location Notices-Amendments and Supporting Documents



AZ15177-6

AMC331602-AMC331727

10/28/94

SERIAL NO: AMC331694 CLAIM NAME: EZ 208 CASE TYPE: 384101

=====

PATHFINDER MINES COR 255 GLENDALE AVE #26 SPARKS ,NV 89431
OWNER

=====

38 N 6 W GILA-SALT R. 035 SW MOHAVE AZ
DISTRICT ARIZ STRIP

=====

SEP 23,1994	403	LOCATION DATE	
OCT 21,1994	395	RECORDATION DATE	
OCT 21,1994	482	RENTAL/MAINTENANCE FEE	1995
OCT 21,1994	501	ACCT ADV IN LEAD FILE	331694
OCT 21,1994	669	LAND STATUS CHECKED	
OCT 03,1994	404	COUNTY RECORDATION	0;2471;0830

1/4 QUARTER
CONVERTED
SEC 34, 35
T38N, R6W.

206
208

35
EZ

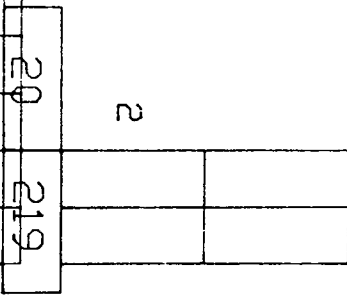
36
STATE

31

T38N
T37N

PAGE 2 OF 2
BK 2471 PG 931 (FEE#94-58172)

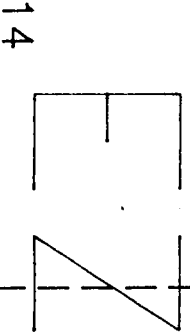
1
6



	117	
	1	
	3	
	5	
	7	
	9	
118	11	
2	13	
4		
6		
8		
12		
14		
	18	
	1106	

	11	
	12	
	13	
	14	
	18	
	1106	
36	35	
1090	1089	

R 6 W
R 5 W
R6W
R5W



13

PHOENIX, ARIZONA
9:00 AM

RECEIVED
R.I.M. AZ STATE OFFICE
Oct 21 1994

A MC 331694

energy fuels nuclear, inc.

P.O. Number
NONE

Invoice Number
I100794

Inv Date
07-Oct-94

Net Invoice
135.00

Check Total

135.00

BLM RECORDING FEES EZ208

9:00 A.M.
PHOENIX, ARIZONA

Dec 21 '94

RECEIVED
B.L.M. AZ STATE OFFICE



energy fuels nuclear, inc.

one labor center • suite 2500
1200 seventeenth street • denver, colorado 80202

(303) 623-8317
twx 910-931-2561
fax 303-595-0930

October 18, 1994

9:00 A.M.
PHOENIX, ARIZONA

OCT 21 '94

RECEIVED
BLM AZ STATE OFFICE

Bureau of Land Management
Arizona State Office
PO Box 16563
Phoenix, Arizona 85011

Dear Staff:

Re: New EZ 208 Unpatented Mining Claim

Enclosed for filing is a new Location Certificate and map for the EZ 208 unpatented mining claim, together with our check in the amount of \$135.00 for the location fee, administration fee and first years' maintenance fees for the 1994-1995 assessment year. Please assign this new claim a new serial number and send the receipt to my attention at the above address.

Please note that a prior EZ 208 claim (serial number A MC 331141) is void for failure to pay the \$100 per claim maintenance fee due August 31, 1994. The claim was inadvertently left off of the exhibit list when fees were paid. Therefore, the claim was re-staked by Energy Fuels on behalf of Pathfinder Mines Corporation.

If you have any questions, please do not hesitate to call me.

Thank you for your kind assistance.

Very truly yours,

Vicki L. Hoffsetz
Land Records Administrator

/vlh

Enclosures

cc/enc: John O. Vaughn
Fredonia Office



energy fuels nuclear, inc.


one labor center • suite 2500
1200 seventeenth street • denver, colorado 80202

RECEIVED
B.L.M. AZ STATE OFFICE


OCT 21 '94

9:00 A.M.
PHOENIX, ARIZONA

Bureau of Land Management
Arizona State Office
PO Box 16563
Phoenix, AZ 85011



0044-6863



GEOGRAPHIC STATE: ARIZONA MERIDIAN: 14 TOWNSHIP: 38-0N RANGE: 6-0W

SEC	SUBDIVISION	MIR X-REFERENCE	NUMBER/TYPE/DISEQS/LIQU/AORES	PROPRIETOR/INTEREST/RELATIONSHIP
1	S2N2,S2		CASE: AZA 010413	TEXACO INC 100.00000Z LESSEE
1	LOT 1-4		TYPE: 311111 O&G LSE NONCOMP PUB	
3	S2N2,S2		DISP: CLOSED 09/22/88	
3	LOT 1-4		ACRS: 01314.440	
4	LOT 1			
10	ALL		CASE: AZA 010414	TEXACO INC 100.00000Z LESSEE
11	ALL		TYPE: 311111 O&G LSE NONCOMP PUB	
15	NE		DISP: CLOSED 09/22/88	
			ACRS: 01440.000	
24	ALL		CASE: AZA 010415	TEXACO INC 100.00000Z LESSEE
25	NE, E2NW, SWW		TYPE: 311111 O&G LSE NONCOMP PUB	
			DISP: CLOSED 09/22/88	
			ACRS: 00920.000	
12	ALL		CASE: AZA 010426	TEXACO INC 100.00000Z LESSEE
13	ALL		TYPE: 311111 O&G LSE NONCOMP PUB	
14	ALL		DISP: CLOSED 09/22/88	
23	N2, SE		ACRS: 02400.000	
29	W2NW	14 38-0N 7-0W	CASE: AZA 012620	COPAGUEN ASSOC INC 100.00000Z LESSEE
30	E2, E2W2		TYPE: 311111 O&G LSE NONCOMP PUB	
30	LOT 1-4		DISP: CLOSED 09/01/85	
31	E2NW, NE		ACRS: 01752.150	
31	LOT 1,2			
18	SENW, E2SW, S2NE, SE	14 38-0N 7-0W	CASE: AZA 012621	COPAGUEN ASSOC INC 100.00000Z LESSEE
18	LOT 2-4		TYPE: 311111 O&G LSE NONCOMP PUB	
19	E2W2, E2		DISP: CLOSED 09/01/85	
19	LOT 1-4		ACRS: 01989.470	
20	W2W2			
7	E2W2, E2		CASE: AZA 013096	PICKETT JAMES R 100.00000Z LESSEE
7	LOT 1-4		TYPE: 311111 O&G LSE NONCOMP PUB	
8	ALL		DISP: CLOSED 11/01/84	
9	ALL		ACRS: 02553.040	
17	ALL			
29	S2, E2NW	14 38-0N 7-0W	CASE: AZA 013099	PICKETT JAMES R 100.00000Z LESSEE
31	E2SW, SE		TYPE: 311111 O&G LSE NONCOMP PUB	
31	LOT 3,4		DISP: CLOSED 01/02/85	
			ACRS: 02557.690	
15	NW, S2		CASE: AZA 014289	PETRO LEWIS INC 100.00000Z LESSEE
18	N2NE, NENW		TYPE: 311111 O&G LSE NONCOMP PUB	
18	LOT 1		DISP: CLOSED 03/01/85	
20	E2, E2W2		ACRS: 06878.330	
21	ALL			

GEOGRAPHIC STATE: ARIZONA MERIDIAN: 14 TOWNSHIP: 38-DN RANGE: 6-DW

SEC	SUBDIVISION	MIR. X-REFERENCE	NUMBER/TYPE/DISPOSITION/ACRES	PROPRIETOR/INTEREST/RELATIONSHIP
22	ALL			
23	SW			
25	S2			
26	ALL			
27	ALL			
28	ALL			
29	NE			
33	ALL			
34	ALL			
35	ALL			
21	ALL		CASE: AZA 019173	ADAMS BYRON M 0.00000% APPLICANT
22	ALL		TYPE: 311214 O&G LSE SIMO PUBLIC	
26	ALL		DISP: CLOSED 08/07/84	
27	ALL		ACRS: 06878.033	
28	ALL			
33	ALL			
34	ALL			
35	ALL			
2	S2N2, S2		CASE: AZA 023376PT	AZ SLD 100.00000% OWNER
2	LOT 1-4		TYPE: 221006 EX-STATE SEC 206, F	
4	S2N2, S2		DISP: CLOSED 04/10/91	
4	LOT 4		ACRS: 99999.999	
5	S2N2, S2			
5	LOT 1-4			
6	S2NE, SENW, E2SW, SE			
6	LOT 1-7			
11	ALL			
12	ALL			
16	ALL			
32	ALL			
36	ALL			
1	S2N2, S2		CASE: AZA 023533	CHEVRON USA INC 100.00000% LESSEE
1	LOT 1-4		TYPE: 311121 O&G LSE NONCOMP PD--	
3	S2N2, S2		DISP: CLOSED 10/25/91	
3	LOT 1-4		ACRS: 01314.460	
4	LOT 1			
10	ALL		CASE: AZA 023534	CHEVRON USA INC 100.00000% LESSEE
11	ALL		TYPE: 311121 O&G LSE NONCOMP PD--	
15	NE		DISP: CLOSED 10/25/91	
			ACRS: 01440.000	
12	ALL		CASE: AZA 023535	CHEVRON USA INC 100.00000% LESSEE
13	ALL		TYPE: 311121 O&G LSE NONCOMP PD--	
14	ALL		DISP: CLOSED 10/25/91	
23	N2, SE		ACRS: 02400.000	

GEOGRAPHIC STATE: ARIZONA MERIDIAN: 14 TOWNSHIP: 38-0N RANGE: 6-0W

SEC	SUBDIVISION	M/E X-REFERENCE	NUMBER/TYPER/DISPOSITION/ACRES	PROPRIETOR/INTEREST/RELATIONSHIP
24 25	ALL NE, E2NW, SWNW		CASE: AZA 023536 TYPE: 311121 O&G LSE NONCOMP PD-- DISP: CLOSED 10/25/91 ACRS: 00920.000	CHEVRON USA INC 100.00000% LESSEE
1 1 3 3 4	S2N2, S2 LOT 1-4 S2N2, S2 LOT 1-4 LOT 1		CASE: AZA 023762 TYPE: 312021 O&G LSE COMP-PD-198 DISP: CLOSED 09/24/88 ACRS: 01314.460	BLM ARIZONA SO 100.00000% ADMIN NGT ENT
10 11 15	ALL ALL NE		CASE: AZA 023763 TYPE: 312021 O&G LSE COMP-PD-198 DISP: CLOSED 09/24/88 ACRS: 01440.000	BLM ARIZONA SO 100.00000% ADMIN NGT ENT
12 13 14 23	ALL ALL ALL N2, SE		CASE: AZA 023764 TYPE: 312021 O&G LSE COMP-PD-198 DISP: CLOSED 09/24/88 ACRS: 02400.000	BLM ARIZONA SO 100.00000% ADMIN NGT ENT
24 25	ALL NE, E2NW, SWNW		CASE: AZA 023765 TYPE: 312021 O&G LSE COMP-PD-198 DISP: CLOSED 09/24/88 ACRS: 00920.000	BLM ARIZONA SO 100.00000% ADMIN NGT ENT
035	E2NE	14 37-0N 6-0W	CASE: AZA 025335 TYPE: 380910 SURFACE MGT-PLAN DISP: AUTHORIZED 07/03/91 ACRS: 00042.100	PATHFINDER MINES 100.00000% OPERATOR
035	E2NE	14 37-0N 6-0W	CASE: AZA 02533501 TYPE: 380910 SURFACE MGT-PLAN DISP: CLOSED 11/08/93 ACRS: 00042.100	PATHFINDER MINES 100.00000% OPERATOR
035	E2NE	14 37-0N 6-0W	CASE: AZA 02533502 TYPE: 380910 SURFACE MGT-PLAN DISP: CLOSED 11/08/93 ACRS: 00042.100	PATHFINDER MINES 100.00000% OPERATOR
035	E2NE	14 37-0N 6-0W	CASE: AZA 02533503 TYPE: 380910 SURFACE MGT-PLAN DISP: CLOSED 11/08/93 ACRS: 00042.100	PATHFINDER MINES 100.00000% OPERATOR

 GEOGRAPHIC STATE: ARIZONA MERIDIAN: 14 TOWNSHIP: 38-0N RANGE: 6-0W

SEC	SUBDIVISION	NLR X-REFERENCE			NUMBER/TYPER/DISPOSITION/ACRES	PROPRIETOR/INTEREST/RELATIONSHIP
✓ 035	E2NE	14	37-0N	6-0W	CASE: AZA 02533504 TYPE: 380910 SURFACE MGT-PLAN DISP: CLOSED 11/08/93 ACRS: 00042.100	PATHFINDER MINES 100.00000Z OPERATOR
✓ 035	E2NE	14	37-0N	6-0W	CASE: AZA 02533505 TYPE: 380910 SURFACE MGT-PLAN DISP: CLOSED 11/08/93 ACRS: 00042.100	PATHFINDER MINES 100.00000Z OPERATOR
✓ 035	E2NE	14	37-0N	6-0W	CASE: AZA 02533506 TYPE: 380910 SURFACE MGT-PLAN DISP: CLOSED 11/08/93 ACRS: 00042.100	PATHFINDER MINES 100.00000Z OPERATOR
✓ 035	E2NE	14	37-0N	6-0W	CASE: AZA 02533507 TYPE: 380910 SURFACE MGT-PLAN DISP: CLOSED 11/08/93 ACRS: 00042.100	PATHFINDER MINES 100.00000Z OPERATOR
✓ 035	E2NE	14	37-0N	6-0W	CASE: AZA 02533508 TYPE: 380910 SURFACE MGT-PLAN DISP: CLOSED 11/08/93 ACRS: 00042.100	PATHFINDER MINES 100.00000Z OPERATOR
✓ 035	E2NE	14	37-0N	6-0W	CASE: AZA 02533509 TYPE: 380910 SURFACE MGT-PLAN DISP: CLOSED 11/08/93 ACRS: 00042.100	PATHFINDER MINES 100.00000Z OPERATOR
✓ 035	E2NE	14	37-0N	6-0W	CASE: AZA 02533510 TYPE: 380910 SURFACE MGT-PLAN DISP: CLOSED 11/08/93 ACRS: 00042.100	PATHFINDER MINES 100.00000Z OPERATOR
012	E2SE				CASE: AZA 025383 TYPE: 380913 SURFACE MGT-NOTICE DISP: CLOSED 06/21/89 ACRS: 00001.000	URANEZ USA 100.00000Z OPERATOR
009	SESW				CASE: AZA 025536 TYPE: 380913 SURFACE MGT-NOTICE DISP: CLOSED 08/06/91 ACRS: 00001.000	URANEZ USA 100.00000Z OPERATOR

 GEOGRAPHIC STATE: ARIZONA MERIDIAN: 14 TOWNSHIP: 38-0N RANGE: 6-0W

SEC	SUBDIVISION	NTR X-REFERENCE			NUMBER/TYPER/DISPOSITION/ACRES	PROPRIETOR/INTEREST/RELATIONSHIP
012 013	SWSE NENE				CASE: AZA 025539 TYPE: 380913 SURFACE MGT-NOTICE DISP: CLOSED 05/12/92 ACRS: 00000.100	URANEZ USA 100.00000% OPERATOR
013	SENE	14	38-0N	5-0W	CASE: AZA 025601 TYPE: 380913 SURFACE MGT-NOTICE DISP: CLOSED 08/09/91 ACRS: 00001.000	URANEZ USA 100.00000% OPERATOR
006	NWSW	14	38-0N	7-0W	CASE: AZA 025644 TYPE: 380913 SURFACE MGT-NOTICE DISP: CLOSED 12/10/91 ACRS: 00001.000	UNION PACIFIC RES CO 100.00000% OPERATOR
023 024	E2SE W2SW				CASE: AZA 025645 TYPE: 380913 SURFACE MGT-NOTICE DISP: CLOSED 12/10/91 ACRS: 00001.000	UNION PACIFIC RES CO 100.00000% OPERATOR
028	SWSE				CASE: AZA 025900 TYPE: 380913 SURFACE MGT-NOTICE DISP: CLOSED 06/15/92 ACRS: 00001.200	ENERGY FUELS NUCLEAR 100.00000% OPERATOR
028	SWSE				CASE: AZA 025911 TYPE: 380913 SURFACE MGT-NOTICE DISP: AUTHORIZED 07/16/91 ACRS: 00002.700	ENERGY FUELS NUCLEAR 100.00000% OPERATOR
015	SW				CASE: AZA 026242 TYPE: 380913 SURFACE MGT-NOTICE DISP: CLOSED 12/18/91 ACRS: 00001.000	UNION PACIFIC RES CO 100.00000% OPERATOR
023	SWSE				CASE: AZA 026303 TYPE: 380913 SURFACE MGT-NOTICE DISP: CLOSED 12/24/91 ACRS: 00001.200	UNION PACIFIC RES CO 100.00000% OPERATOR
023	W2SE, E2SW				CASE: AZA 026787 TYPE: 380913 SURFACE MGT-NOTICE DISP: CLOSED 08/26/92 ACRS: 00001.000	UNION PACIFIC RES CO 100.00000% CLAIMANT

GEOGRAPHIC STATE: ARIZONA MERIDIAN: 14 TOWNSHIP: 38-0N RANGE: 6-0W

SEC	SUBDIVISION	NTR X-REFERENCE	NUMBER/TYPE/DISPOSITION/ACRES	PROPRIETOR/INTEREST/RELATIONSHIP
025	SWSE		CASE: AZA 027399 TYPE: 380913 SURFACE MBT-NOTICE DISP: AUTHORIZED 12/16/93 ACRS: 00001.000	PATHFINDER MINES 100.00000% OPERATOR

